Crime Report for Southern California: 2016

Presented by the Irvine Lab for the Study of

Space and Crime (ILSSC)

School of Social Ecology

University of California, Irvine

© December 2015

University of California, Irvine

Crime Report for Southern California 2016 Authors:

John R. Hipp

Charis E. Kubrin

Graduate Student Researchers:

Michelle D. Mioduszewski

Young-An Kim

Christopher J. Bates

Nicholas Branic

Christopher Contreras

Rupa Jose

Rylan Simpson

Seth Williams

James C. Wo

University of California, Irvine

ABOUT THE IRVINE LAB FOR THE STUDY OF SPACE AND CRIME (ILSSC)

The Irvine Laboratory for the Study of Space and Crime (ILSSC) in the Department of Criminology, Law and Society at the University of California, Irvine is dedicated to researching the social ecology of crime at all levels of analysis including street segments, blocks, neighborhoods, cities, counties, and metropolitan areas. Together with our collaborators and community partners, our team seeks to generate high quality scientific research on the space-crime nexus, and to foster intellectual exchange among faculty, graduate students, and undergraduate students at the University of California, Irvine, as well as members of the larger community. The team studies: 1) *Foundational issues*, including the dynamics of urban crime, the micro-environment of crime, and the role of local institutional resources for fighting crime; 2) *Enduring challenges,* including inequality, concentrated poverty and concentrated affluence, urban processes such as economic redevelopment and gentrification, and trends in immigration and other demographic population shifts; 3) *Contemporary challenges,* including the housing crisis and foreclosures, the spatial clustering of multiple social problems, and the continuous cycling of offenders in and out of prison and on and off of supervision. The ILSSC (http://ilssc.soceco.uci.edu/) is a subsidiary of the Metropolitan Futures Initiative (MFI).

Table of Contents

Chapter 1. Introduction 1

Methodology 1

Overview of results 3

Chapter 2. Violent and property crime 4

Top 10 cities with cities with highest violent or property crime rates in 2014 4

Top 10 cities with highest violent and property crime rates averaged over 2012-2014 6

Top 10 cities with lowest violent or property crime rates in 2014 9

Top 10 cities with lowest violent and property crime rates averaged over 2012-2014 10

Top 10 cities with biggest increases in violent crime in last 1, 5, and 10 years 13

Top 10 cities with biggest increases in property crime in last 1, 5, and 10 years 17

Top 10 cities with biggest decreases in violent crime in last 1, 5, and 10 years 21

Top 10 cities with biggest decreases in property crime in last 1, 5, and 10 years 23

Chapter 3. Crime by six specific types 25

Top 10 cities with highest crime rates in 2014 25

Top 10 cities with highest crime rates averaged over 2012-2014 30

Top 10 cities with lowest crime rates in 2014 35

Top 10 cities with lowest crime rates averaged over 2012-2014 40

Top 10 cities with biggest increases in crime in last 1, 5, and 10 years 45

Top 10 cities with biggest decreases in crime in last 1, 5, and 10 years 59

Chapter 4. County-specific focus 72

Los Angeles County 73

Orange County 87

Riverside County 94

San Bernardino County 100

San Diego County 106

Ventura County 112

Technical Notes 116

Appendix 117

Los Angeles County: change in specific crime types over last 10 years..... 118
Orange County: change in specific types of crime types over last 10 years..... 133
Riverside County: change in specific crime types over last 10 years..... 143
San Bernardino County: change in specific crime types over last 10 years..... 148
San Diego County: change in specific crime types over last 10 years 153
Ventura County: change in specific crime types over last 10 years 158

Chapter 1. Introduction

Methodology

This is the second annual *Crime Report for Southern California*. In these annual reports, we use data from the FBI's Uniform Crime Reporting (UCR) program to describe the level of crime in cities located in the Southern California region. It is well-known that these data underestimate the actual amount of crime. This occurs because some crime events are not reported by citizens or detected by the police. The crime data can also be inaccurate if the police classify some non-crime events as crimes, or if they code some crime events as non-crimes. Despite these limitations, UCR data is generally recognized as the best data source available for tracking crime trends in U.S. cities.

In our report, we examine the six most serious types of crime: homicide; aggravated assault; robbery; burglary; motor vehicle theft; and larceny.[1] For the analysis, we analyzed the level of crime for all cities in the region with a population size of at least 4,000. We use this value given that cities with very small populations can have excessive crime rates even with very few crime events. The Southern California region is an area that includes 196 cities in the following counties: 1) Los Angeles; 2) Orange; 3) Riverside; 4) San Bernardino; 5) San Diego; 6) Ventura; 7) Imperial. The region contains 21.7 million people.

We present results for cities with the top 10 levels of each crime type, cities with the bottom 10 levels of each crime type, and the top 10 increases and top 10 decreases in each crime type. The last part of the report presents results for each county one at a time.

Throughout the report, we have standardized the crime rates to facilitate comparisons between cities within the Southern California region. We refer to these as *adjusted crime rates*. We first compute the *crime rate* by dividing the number of crimes by the most recent estimate of the population in the city. We standardize this value, and therefore a city that has a crime rate at the average value for the region as a whole will have an adjusted crime rate value of 100. Cities with adjusted crime rates greater than 100 are cities with crime rates greater than the average for the entire region; likewise, cities with adjusted crime rates less than 100 are cities with crime rates that are below the average of the region. For example, a city with a value of 150 for the adjusted aggravated assault rate measure has 50% more aggravated assaults than the average of the region in that year. And a city with a value of 60 has an aggravated assault rate that is only 60% as large as that of the average of the region (or, we might say their aggravated assault rate is 40% less than the average of the region). Violent crime combines aggravated assaults, robberies, and homicides. Property crime combines burglaries, motor vehicle thefts, and larcenies.

[1] We do not include rape in the analyses. Definitional differences, as well as policy differences, can lead to differences in the reported level of rapes across cities that do not represent true difference in the level of this type of crime. Other crimes are less dependent on such reporting decisions.

In several cases in the report, we computed the crime rate *averaged over a 3-year period* (2012-14). This is done to smooth out possible random year-to-year fluctuations in crime that might occur. While some year-to-year changes in crime reflect true change in the city, others can be due to idiosyncratic events in a particular year. These 3-year moving averages adjust for these fluctuations.

For computing the change in overall violent or property crime rates, we compute the difference in these *adjusted* crime rates.

For the six crime types (see Chapter 3), we employ a novel approach for calculating change that adjusts for the inherent problem of comparing changes in crime rates across cities of different sizes. The method is described in the technical notes portion of the report. In brief, the problem is this: if we were to compare cities based on the increase or decrease in the number of crime events, a large city would have an unfair "advantage" in that a large decrease in the number of crime events might not reflect a very large change in the crime *rate*, given the large population size. On the other hand, if we were to compare cities based on the increase or decrease in the crime rate, a small city would have an unfair "advantage" in that the rate can fluctuate quite a bit even with relatively small changes in the number of crimes, simply because of their small population size. Our approach corrects for these issues and provides a reasonable comparison across cities of different sizes.

Overview of results

The main findings of the analysis are:

- Compton has the highest violent crime rate in 2014, and from 2012-2014
- Commerce has the highest property crime rate in 2014, and from 2012-14
- Imperial has the lowest property and violent crime rate in 2014
- Imperial has the lowest property crime rate from 2012-2014
- Laguna Woods has the lowest violent crime rate from 2012-2014
- Needles has experienced the largest increase in violent crime from 2013-14
- Big Bear Lake has experienced the largest increase in violent crime in the last 5 years, and the last 10 years
- Commerce has experienced the largest increase in property crime in the last year, last 5 years, and the last 10 years
- Desert Hot Springs has the largest decrease in violent crime from 2013-2014
- Rolling Hills Estates has experienced the largest decrease in violent crime in the last 5 years
- Los Angeles has experienced the largest decrease in violent crime in the last 10 years
- Los Alamitos has the largest decrease in property crime from 2013-2014
- Imperial has experienced the largest decrease in property crime in the last 5 years, and last 10 years

Chapter 2. Violent and property crime

Top 10 cities with highest violent or property crime rates in 2014

In 2014, the highest violent crime rate was in Compton. The adjusted violent crime rate of 420 indicates that whereas the average city in the region had a violent crime rate of 100, Compton's rate was 320% higher than the average (420 – 100 = 320). San Bernardino had the second highest violent crime rate, about 260% higher than the average city in the region. Nine of the ten top violent cities were in either Los Angeles or San Bernardino counties. We also list each city's population to give a sense of the city size.

Commerce had the highest property crime rate in 2014, with 250% more property crime than the average city in the region. The cities with the highest property crime rates come from four of the six counties in the region. Three cities appear in the top 10 list for both violent and property crime: Palm Springs, Big Bear Lake and San Bernardino.

Below we present maps showing which cities have the highest or lowest adjusted violent or property crime rates (averaged from 2012-14). In these maps, the cities with the highest crime rates are shown in red, the second highest are in orange, the third highest are in yellow, those with the second lowest are shown in green, and those with the lowest are shown in blue.

Top 10 cities with highest violent crime rate, 2014

	City	County	Violent crime	Population
1	COMPTON	Los Angeles	420.4	98224
2	SAN BERNARDINO	San Bernardino	362.7	214588
3	BARSTOW	San Bernardino	339.9	23349
4	BIG BEAR LAKE	San Bernardino	312.6	5148
5	HAWTHORNE	Los Angeles	277.7	86670
6	WEST HOLLYWOOD	Los Angeles	275.0	35507
7	INGLEWOOD	Los Angeles	255.7	111997
8	HUNTINGTON PARK	Los Angeles	253.2	59064
9	PALM SPRINGS	Riverside	231.2	46665
10	ADELANTO	San Bernardino	221.4	31213

Top 10 cities with highest property crime rate, 2014

	City	County	Property crime	Population
1	COMMERCE	Los Angeles	355.7	13033
2	SANTA FE SPRINGS	Los Angeles	313.0	17254
3	PALM SPRINGS	Riverside	280.3	46665
4	BIG BEAR LAKE	San Bernardino	244.5	5148
5	EL CENTRO	Imperial	231.2	43532
6	SIGNAL HILL	Los Angeles	210.5	11411
7	SAN BERNARDINO	San Bernardino	206.9	214588
8	CULVER CITY	Los Angeles	205.6	39561
9	PALM DESERT	Riverside	205.3	50971
10	DESERT HOT SPRINGS	Riverside	198.4	28086

Top 10 cities with highest violent and property crime rates averaged over 2012-2014

These lists show the cities with the highest crime rates, averaged over the last three years (2012-14). This takes into account unusual yearly fluctuations. This list again shows that Compton had the highest violent crime rate, with 323% more violent crime than the average city in the region over the last three years.

Commerce had the highest average property crime rate over the last three years, as well as one of the higher violent crime rates. Big Bear Lake and San Bernardino also had some of the highest violent and property crime rates over the last three years.

Top 10 cities with highest violent crime rate (based on average over 2012-2014)

	City	County	Violent crime	Population
1	COMPTON	Los Angeles	423.2	98224
2	SAN BERNARDINO	San Bernardino	327.0	214588
3	DESERT HOT SPRINGS	Riverside	325.4	28086
4	BARSTOW	San Bernardino	315.3	23349
5	BIG BEAR LAKE	San Bernardino	306.2	5148
6	WEST HOLLYWOOD	Los Angeles	266.0	35507
7	HAWTHORNE	Los Angeles	247.9	86670
8	COMMERCE	Los Angeles	242.0	13033
9	INGLEWOOD	Los Angeles	236.4	111997
10	HUNTINGTON PARK	Los Angeles	224.4	59064

Top 10 cities with highest property crime rate (based on average over 2012-2014)

	City	County	Property crime	Population
1	COMMERCE	Los Angeles	325.9	13033
2	SANTA FE SPRINGS	Los Angeles	315.9	17254
3	PALM SPRINGS	Riverside	233.3	46665
4	BIG BEAR LAKE	San Bernardino	227.3	5148
5	EL CENTRO	Imperial	225.0	43532
6	SIGNAL HILL	Los Angeles	208.6	11411
7	SAN BERNARDINO	San Bernardino	200.9	214588
8	PALM DESERT	Riverside	196.9	50971
9	BRAWLEY	Imperial	196.4	25695
10	HEMET	Riverside	195.6	82412

Figure 1. Average adjusted violent crime rate (2012-14) for Southern California cities

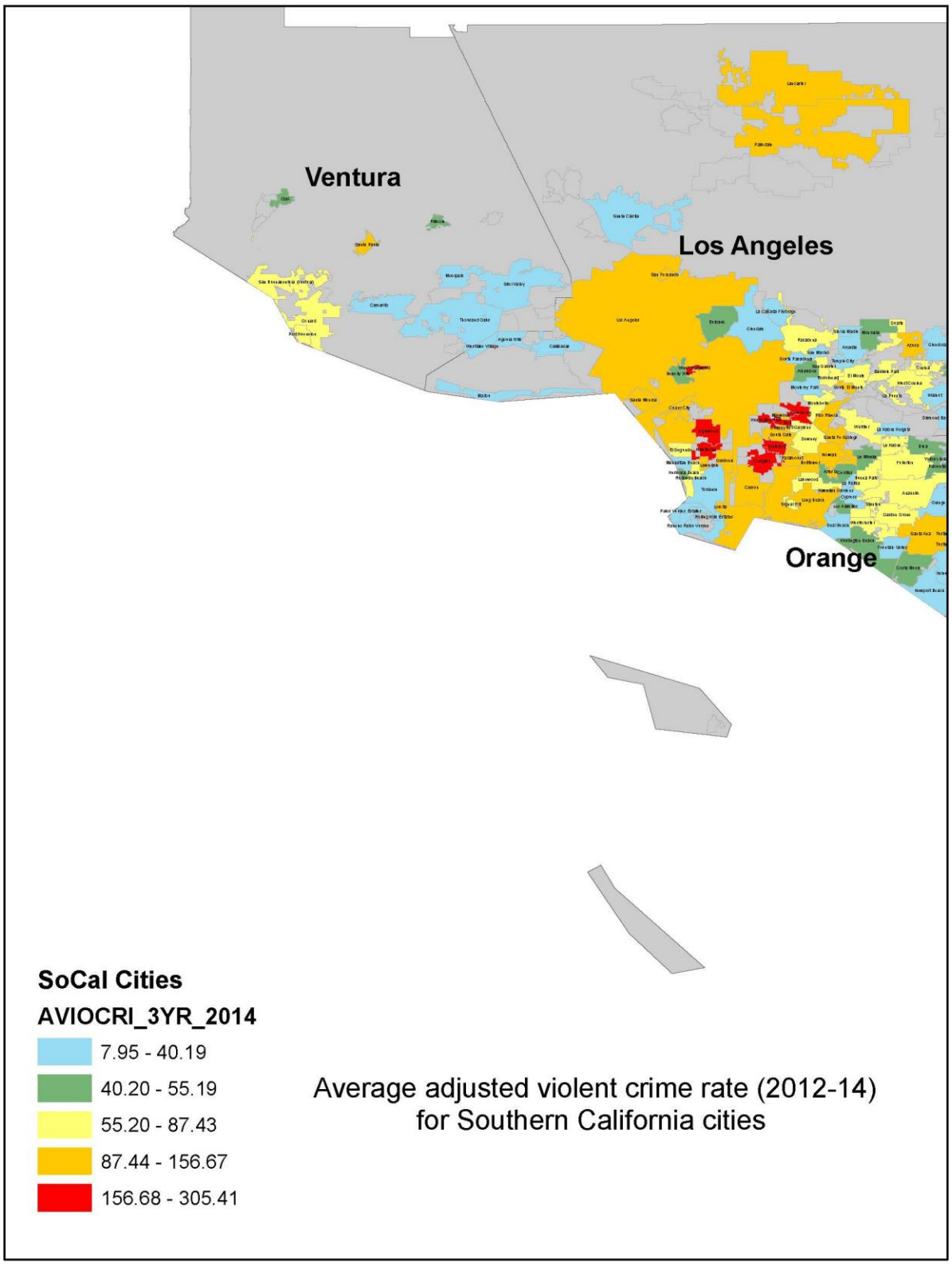

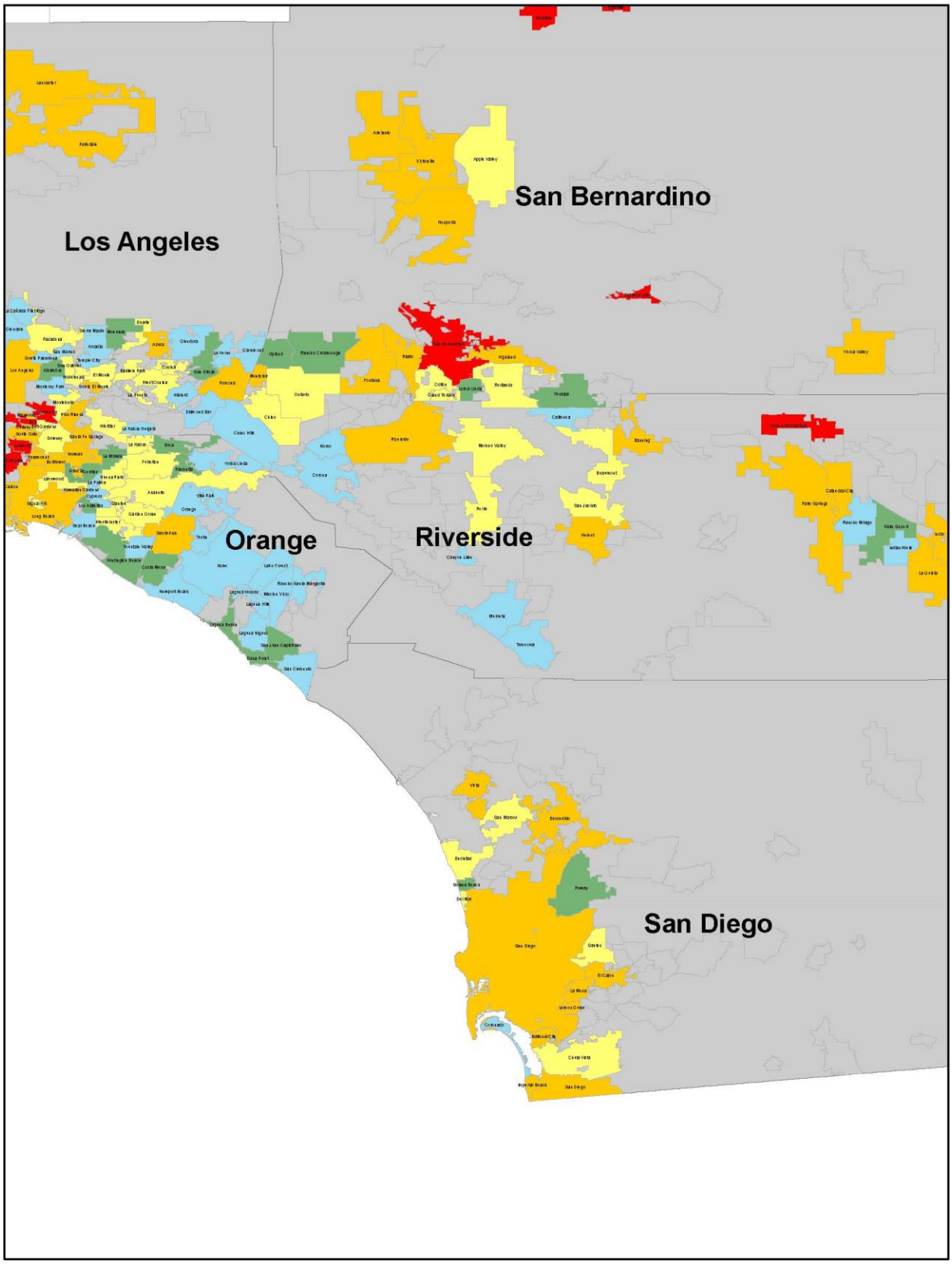
San Bernardino
Los Angeles
Orange
Riverside
San Diego

Top 10 cities with lowest violent or property crime rates in 2014

These lists show the 10 cities with lowest violent or property crime in 2014. Imperial in Imperial County had the lowest violent crime rate (just 11.1% as high as the average city in the region). Several south Orange County cities had very low violent crime rates: Laguna Woods, Irvine, and Rancho Santa Margarita. Four south Orange County cities also had very low property crime rates: Rancho Santa Margarita, Laguna Woods, Laguna Niguel, and Lake Forest.

Imperial had the lowest property crime rate in 2014.

Several cities are among the lowest in both violent *and* property crime: Imperial, Laguna Woods, Palos Verdes Estates, and Rancho Santa Margarita. The only city with over 200,000 person population on these lists was Irvine, and Murrieta was the only other city with over 100,000 population.

Top 10 cities with lowest violent crime rate, 2014

	City	County	Violent crime	Population
1	IMPERIAL	Imperial	11.1	16535
2	LAGUNA WOODS	Orange	13.3	16480
3	PALOS VERDES ESTATES	Los Angeles	13.4	13668
4	SAN MARINO	Los Angeles	13.7	13371
5	IRVINE	Orange	18.1	242971
6	RANCHO SANTA MARGARITA	Orange	19.9	49558
7	RANCHO PALOS VERDES	Los Angeles	20.6	42645
8	MURRIETA	Riverside	22.9	108376
9	YORBA LINDA	Orange	24.3	67702
10	CORONADO	San Diego	26.6	23385

Top 10 cities with lowest property crime rate, 2014

	City	County	Property crime	Population
1	IMPERIAL	Imperial	13.4	16535
2	RANCHO SANTA MARGARITA	Orange	19.7	49558
3	LAGUNA WOODS	Orange	34.4	16480
4	MOORPARK	Ventura	37.7	35299
5	FILLMORE	Ventura	38.3	15311
6	SIERRA MADRE	Los Angeles	39.9	11090
7	LAGUNA NIGUEL	Orange	40.9	65033
8	LAKE FOREST	Orange	41.1	79748
9	POWAY	San Diego	42.1	49786
10	PALOS VERDES ESTATES	Los Angeles	42.5	13668

Top 10 cities with lowest violent and property crime rates averaged over 2012-2014

These lists show the cities with the lowest violent and property crime rates averaged over the last three years. Laguna Woods, primarily a retirement community, had the lowest violent crime rate and the third lowest property crime rate. Irvine is by far the largest city on these lists with an over 200,000 person population. The city of Imperial had the lowest property crime rate over the last three years, and third lowest violent crime rate.

Four cities are among the lowest in both violent *and* property crime: Imperial, Palos Verdes Estates, Laguna Woods, and Rancho Santa Margarita.

Top 10 cities with lowest violent crime rate (based on average over 2012-2014)

	City	County	Violent crime	Population
1	LAGUNA WOODS	Orange	9.2	16480
2	PALOS VERDES ESTATES	Los Angeles	12.9	13668
3	IMPERIAL	Imperial	14.2	16535
4	RANCHO SANTA MARGARITA	Orange	15.7	49558
5	IRVINE	Orange	16.4	242971
6	MURRIETA	Riverside	20.7	108376
7	YORBA LINDA	Orange	21.1	67702
8	CALABASAS	Los Angeles	21.5	24325
9	LA CANADA FLINTRIDGE	Los Angeles	23.4	20627
10	CORONADO	San Diego	23.4	23385

Top 10 cities with lowest property crime rate (based on average over 2012-2014)

	City	County	Property crime	Population
1	IMPERIAL	Imperial	19.2	16535
2	RANCHO SANTA MARGARITA	Orange	24.4	49558
3	LAGUNA WOODS	Orange	35.6	16480
4	LA HABRA HEIGHTS	Los Angeles	40.3	5451
5	MOORPARK	Ventura	42.7	35299
6	PALOS VERDES ESTATES	Los Angeles	43.8	13668
7	LAGUNA NIGUEL	Orange	44.4	65033
8	SIERRA MADRE	Los Angeles	44.5	11090
9	MAYWOOD	Los Angeles	45.6	27833
10	FILLMORE	Ventura	45.7	15311

Figure 2. Average adjusted property crime rate (2012-14) for Southern California cities

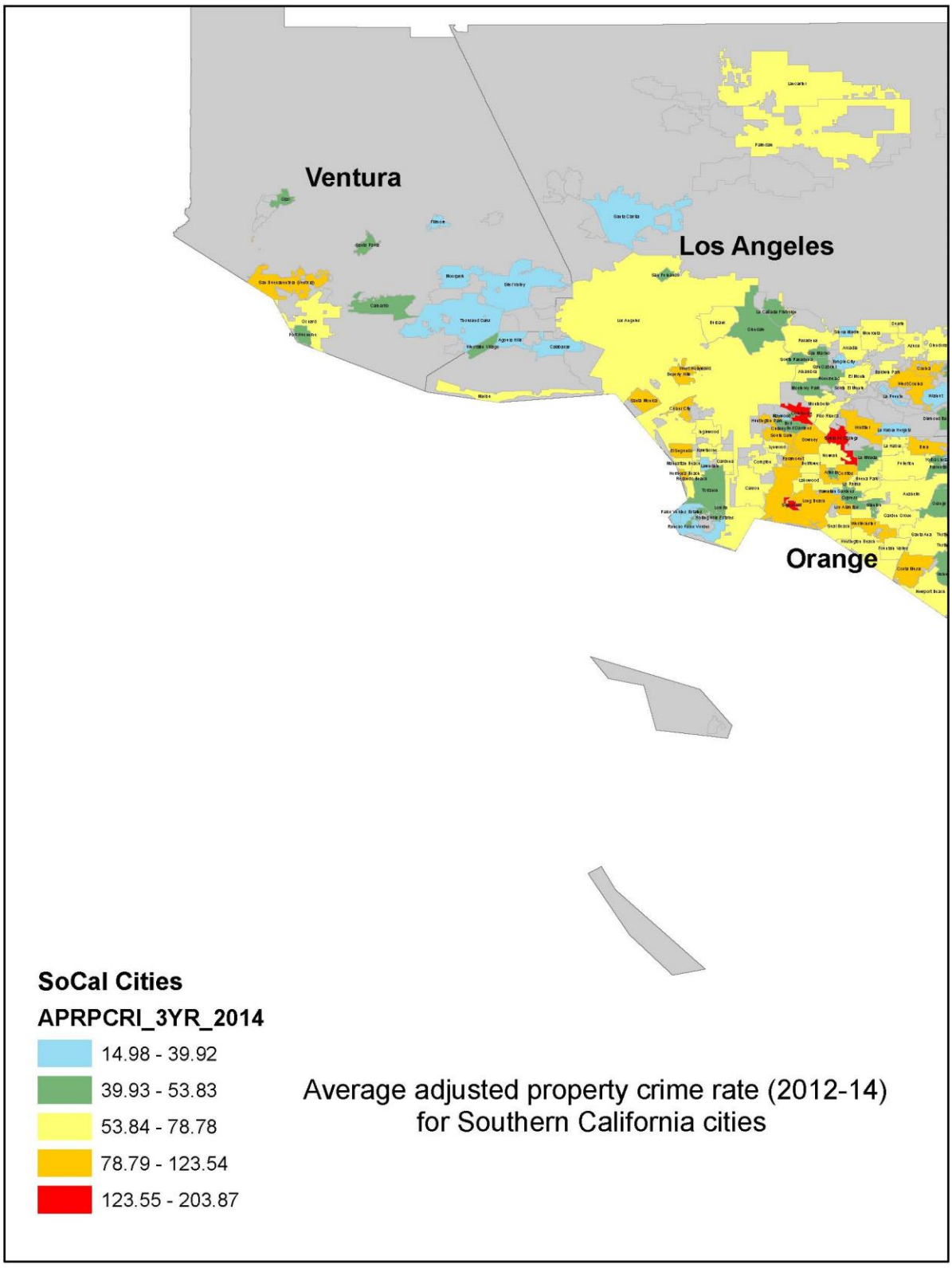

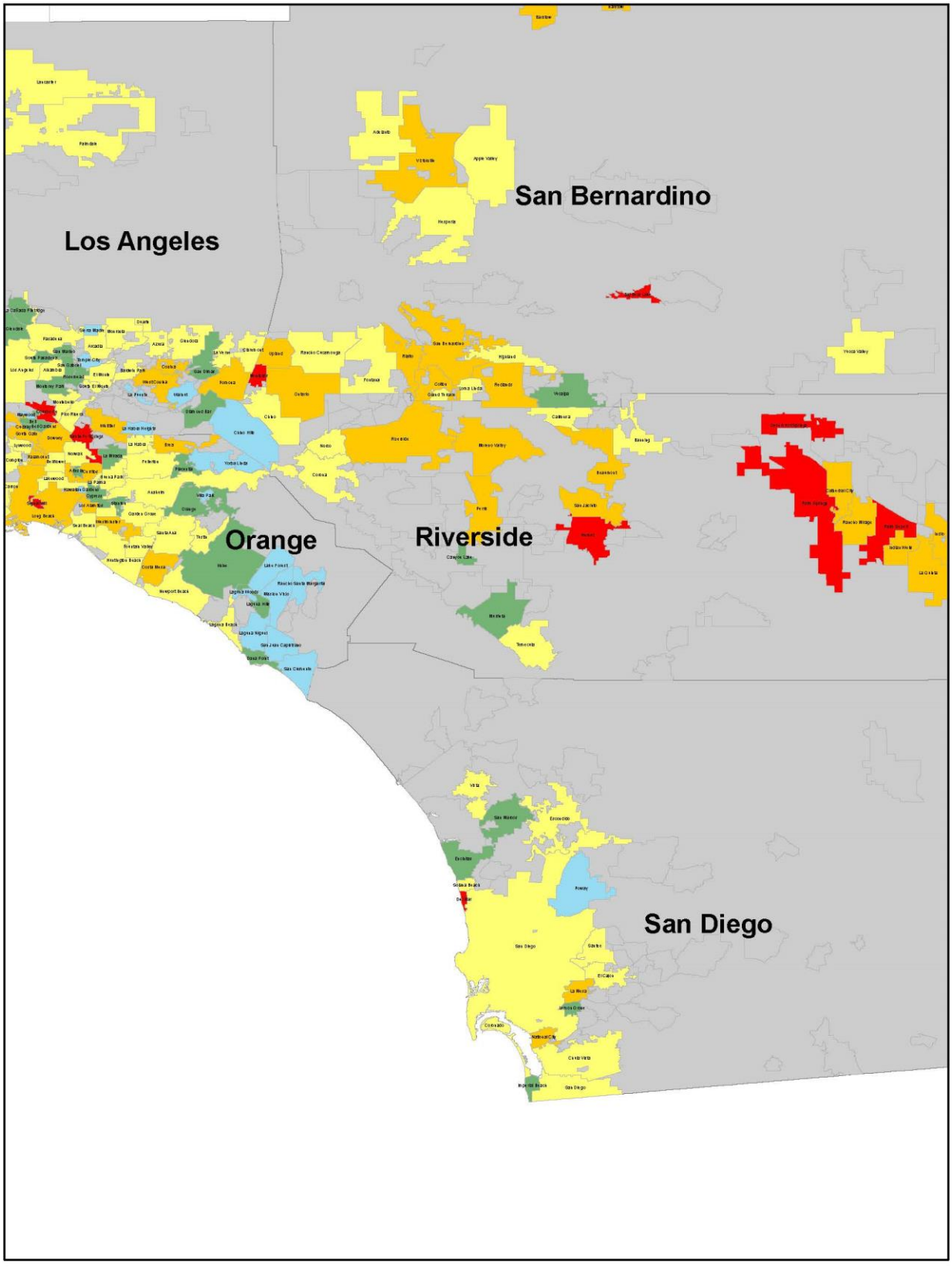
San Bernardino
Los Angeles
Orange
Riverside
San Diego

Top 10 cities with biggest increases in violent crime in last 1, 5, and 10 years

These tables focus on the cities showing the biggest *increase* in violent crime in recent years. We display three tables: 1) Top 10 with the biggest increase in the last year (2013-2014; 2) Top 10 with the biggest increase in the last five years (2010-14); 3) Top 10 with the biggest increase in the last ten years (2005-14).

We also present maps throughout this section, and the following section, showing which cities have experienced the largest changes in adjusted crime rates over the last five years. In these maps, the cities with the largest increases are shown in red, the second largest are in orange, the third largest are in yellow, those with the second largest decrease are shown in green, and those with the largest decreases are shown in blue.

In the last year, Needles experienced the largest increase in their violent crime rate. They went from about 11% below the regional average rate to 85% greater than the regional average rate in the last year. But this is a recent jump, as they do not appear on the top ten lists for the last 5 years or the last 10 years.

Big Bear Lake has experienced the largest increase over the last 5 years and the last 10 years, but does not appear on the list for the most recent year.

Barstow has seen the largest increase in violence over the last 10 years—going from 40% above the regional average to 200% greater than the regional average—but does not appear on the top 10 list over the most recent year or the last 5 years.

West Hollywood has seen an increase in violence in recent years, and is the third largest gainer in the last year and the 5th largest gainer in the last 5 years.

Bell has experienced one of the largest increases over the last 5 years and last 10 years, and has gone from near the average level of violence in the region to about double the average rate.

San Bernardino and Palm Springs are among the largest gainers in violence in the last 5 years.

Holtville in Imperial County has seen a long increase in violence over the last 10 years. It has gone from a very low violence city (about 80% below the regional average), to one near the average, to one that is 50% above the average in the most recent year.

The largest increases in violent crime over the last 10 years have typically occurred in the Inland Empire. For example, six cities from San Bernardino County appeared on the list as having large increases in the last 10 years, including Big Bear Lake, Barstow, Adelanto, Victorville, Hesperia, and Highland.

Top 10 cities with largest increase in violent crime rate from 2013-2014

	City	County	Change	First year	This year	Population
1	NEEDLES	San Bernardino	95.6	89.3	184.9	4944
2	HOLTVILLE	Imperial	93.3	52.2	145.6	6030
3	WEST HOLLYWOOD	Los Angeles	93.0	182.0	275.0	35507
4	SAN BERNARDINO	San Bernardino	87.5	275.2	362.7	214588
5	SOUTH EL MONTE	Los Angeles	84.6	129.8	214.4	20465
6	HAWTHORNE	Los Angeles	77.5	200.1	277.7	86670
7	PALM SPRINGS	Riverside	70.8	160.4	231.2	46665
8	BLYTHE	Riverside	70.6	93.0	163.6	19669
9	PORT HUENEME CITY	Ventura	70.2	76.1	146.3	22247
10	HIGHLAND	San Bernardino	65.9	105.7	171.6	54559

Top 10 cities with largest increase in violent crime rate in last 5 years (based on three-year moving averages)

	City	County	Change	First year	This year	Population
1	BIG BEAR LAKE	San Bernardino	182.8	123.5	306.2	5148
2	SAN BERNARDINO	San Bernardino	109.9	217.0	327.0	214588
3	BELL	Los Angeles	104.6	101.3	206.0	36059
4	INDIO	Riverside	101.8	90.7	192.5	84540
5	WEST HOLLYWOOD	Los Angeles	73.3	192.7	266.0	35507
6	HOLTVILLE	Imperial	68.5	19.1	87.6	6030
7	PALM SPRINGS	Riverside	67.8	139.1	206.9	46665
8	DESERT HOT SPRINGS	Riverside	67.5	257.9	325.4	28086
9	HAWTHORNE	Los Angeles	63.6	184.3	247.9	86670
10	HESPERIA	San Bernardino	62.6	68.9	131.5	92592

Top 10 cities with largest increase in violent crime rate in last 10 years (based on three-year moving averages)

	City	County	Change	First year	This year	Population
1	BIG BEAR LAKE	San Bernardino	163.5	142.8	306.2	5148
2	BARSTOW	San Bernardino	117.5	197.8	315.3	23349
3	ADELANTO	San Bernardino	109.6	96.1	205.7	31213
4	HAWTHORNE	Los Angeles	108.0	139.9	247.9	86670
5	BELL	Los Angeles	97.8	108.1	206.0	36059
6	VICTORVILLE	San Bernardino	89.6	94.5	184.1	122316
7	HESPERIA	San Bernardino	80.6	50.9	131.5	92592
8	HIGHLAND	San Bernardino	77.6	80.0	157.6	54559
9	HOLTVILLE	Imperial	76.2	11.4	87.6	6030
10	AZUSA	Los Angeles	72.3	80.9	153.2	48224

Figure 3. Change in average adjusted violent crime rate (2009-14) for Southern California cities

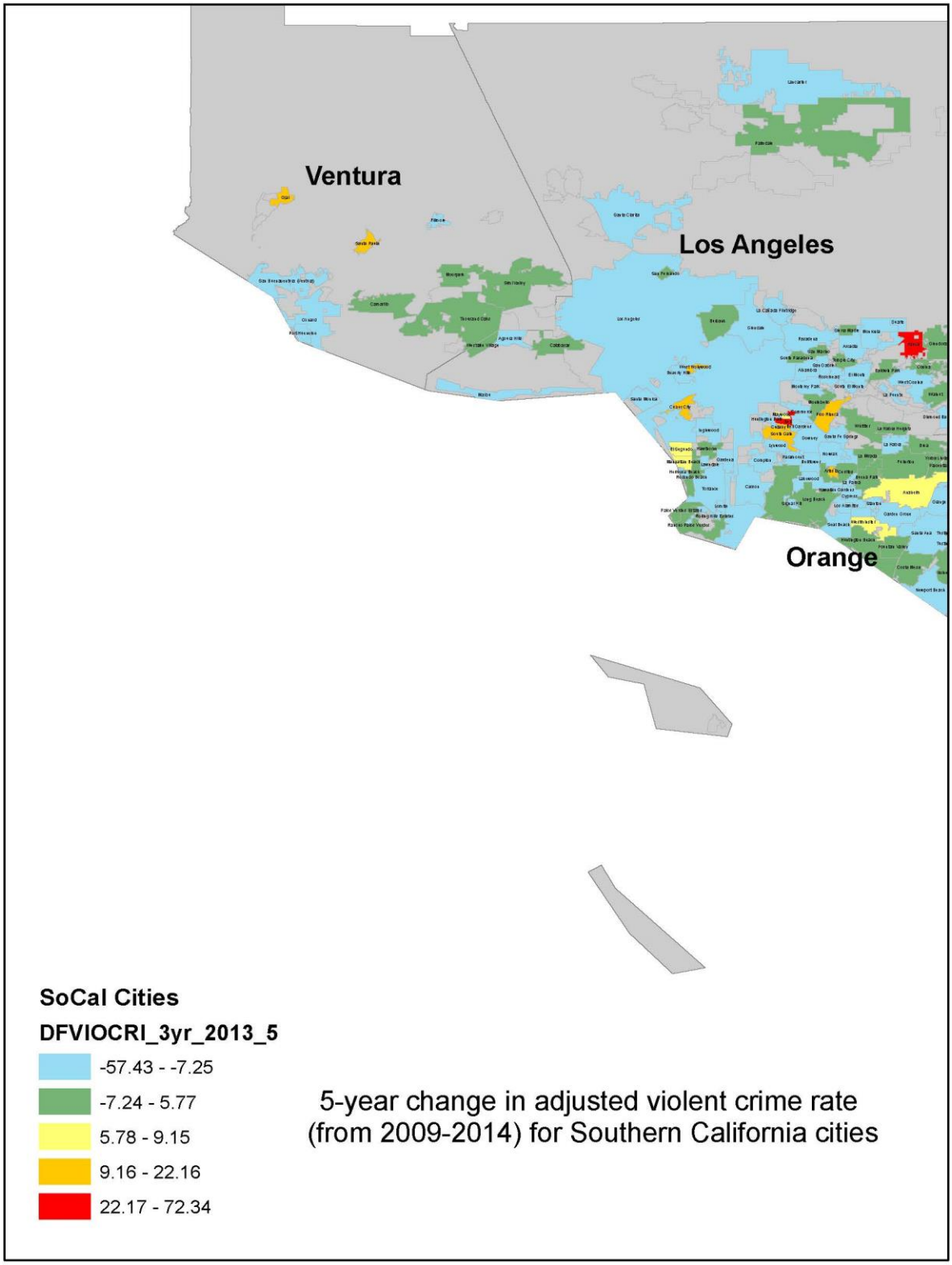

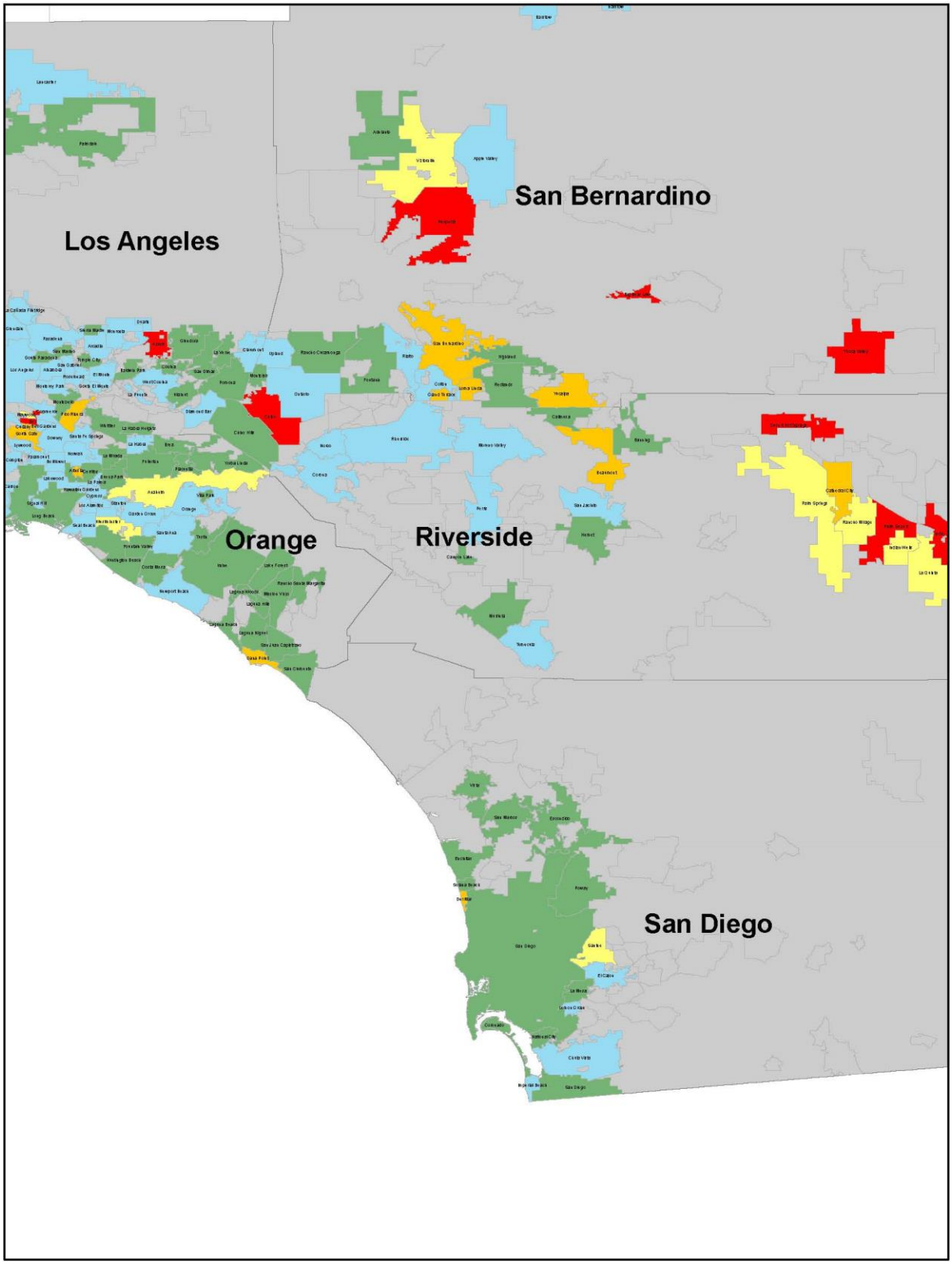
San Bernardino
Los Angeles
Orange
Riverside
San Diego

Top 10 cities with biggest increases in property crime in last 1, 5, and 10 years

These next tables look at the cities with the biggest increase in property crime.

Commerce experienced the largest increases in property crime over the last year, the last 5 years, and the last 10 years. In the last 10 years, they have gone from a city about 85% above the region average in property crime to one 225% higher than the average (averaged over the last 3 years). In the last year their property crime rate increased to 255% above the regional average.

In last year's Report, San Jacinto was the city with one of the largest increases in property crime. This year, although San Jacinto has the 5th largest increase in property crime over the last 10 years, they do not appear on the top 10 list for the most recent year or the most recent 5 years.

Palm Springs has seen a large spike in property crime in the last year, going from 70% above the regional average to 180% above the average. However, this may simply be a spike, as they do not appear on the lists over the last 5 or 10 years.

Culver City continues to experience property crime increases. Culver City is #10 over the last year, #5 over the last 5 years, and #4 over the last 10 years. Culver City went from about 30% below the average 10 years ago to 90% above the average for property crime (averaged over the last 3 years). In the most recent year they were double the region average.

Although Redlands has experienced a large increase over the last 10 years to go from a below average level in 2003 to almost 90% above the average, they do not appear on the list for the most recent year.

El Centro and Calexico are two Imperial County cities that appear on each of these top 10 property crime increases lists. Each of these cities have seen a steady increase in property crime over the last 10 years, and have gone from below average cities to very high property crime cities.

Big Bear Lake continues to experience property crime increases, and they are 180% above the region average in the most recent year.

Blythe in Riverside County has seen a notable increase in property crime over the last 5 years, going from below the region average to 80% above the region average last year.

Top 10 cities with largest increase in property crime rate from 2013-2014

	City	County	Change	First year	This year	Population
1	COMMERCE	Los Angeles	127.2	228.6	355.7	13033
2	PALM SPRINGS	Riverside	111.4	168.9	280.3	46665
3	BIG BEAR LAKE	San Bernardino	105.5	139.0	244.5	5148
4	CALIMESA	Riverside	83.4	67.6	151.1	8238
5	SOUTH EL MONTE	Los Angeles	79.3	72.6	151.9	20465
6	SANTA FE SPRINGS	Los Angeles	76.1	236.9	313.0	17254
7	EL CENTRO	Imperial	74.4	156.8	231.2	43532
8	CALEXICO	Imperial	73.9	124.0	197.9	39572
9	BLYTHE	Riverside	71.0	111.7	182.7	19669
10	CULVER CITY	Los Angeles	69.4	136.3	205.6	39561

Top 10 cities with largest increase in property crime rate in last 5 years (based on three-year moving averages)

	City	County	Change	First year	This year	Population
1	COMMERCE	Los Angeles	133.0	193.0	325.9	13033
2	SANTA FE SPRINGS	Los Angeles	125.9	190.0	315.9	17254
3	SIGNAL HILL	Los Angeles	110.0	98.6	208.6	11411
4	BIG BEAR LAKE	San Bernardino	101.9	125.4	227.3	5148
5	CULVER CITY	Los Angeles	100.7	89.1	189.8	39561
6	REDLANDS	San Bernardino	96.5	89.7	186.2	70295
7	BLYTHE	Riverside	92.7	66.0	158.7	19669
8	EL CENTRO	Imperial	91.7	133.2	225.0	43532
9	HEMET	Riverside	89.5	106.1	195.6	82412
10	CALEXICO	Imperial	88.9	84.8	173.7	39572

Top 10 cities with largest increase in property crime rate in last 10 years (based on three-year moving averages)

	City	County	Change	First year	This year	Population
1	COMMERCE	Los Angeles	141.4	184.6	325.9	13033
2	EL CENTRO	Imperial	135.3	89.7	225.0	43532
3	SANTA FE SPRINGS	Los Angeles	134.7	181.2	315.9	17254
4	CULVER CITY	Los Angeles	121.9	67.9	189.8	39561
5	SAN JACINTO	Riverside	111.3	55.1	166.4	46216
6	REDLANDS	San Bernardino	102.3	83.9	186.2	70295
7	CALEXICO	Imperial	96.4	77.3	173.7	39572
8	HEMET	Riverside	95.2	100.4	195.6	82412
9	BRAWLEY	Imperial	91.0	105.4	196.4	25695
10	BIG BEAR LAKE	San Bernardino	88.6	138.6	227.3	5148

Figure 4. Change in average adjusted property crime rate (2012-14) for Southern California cities

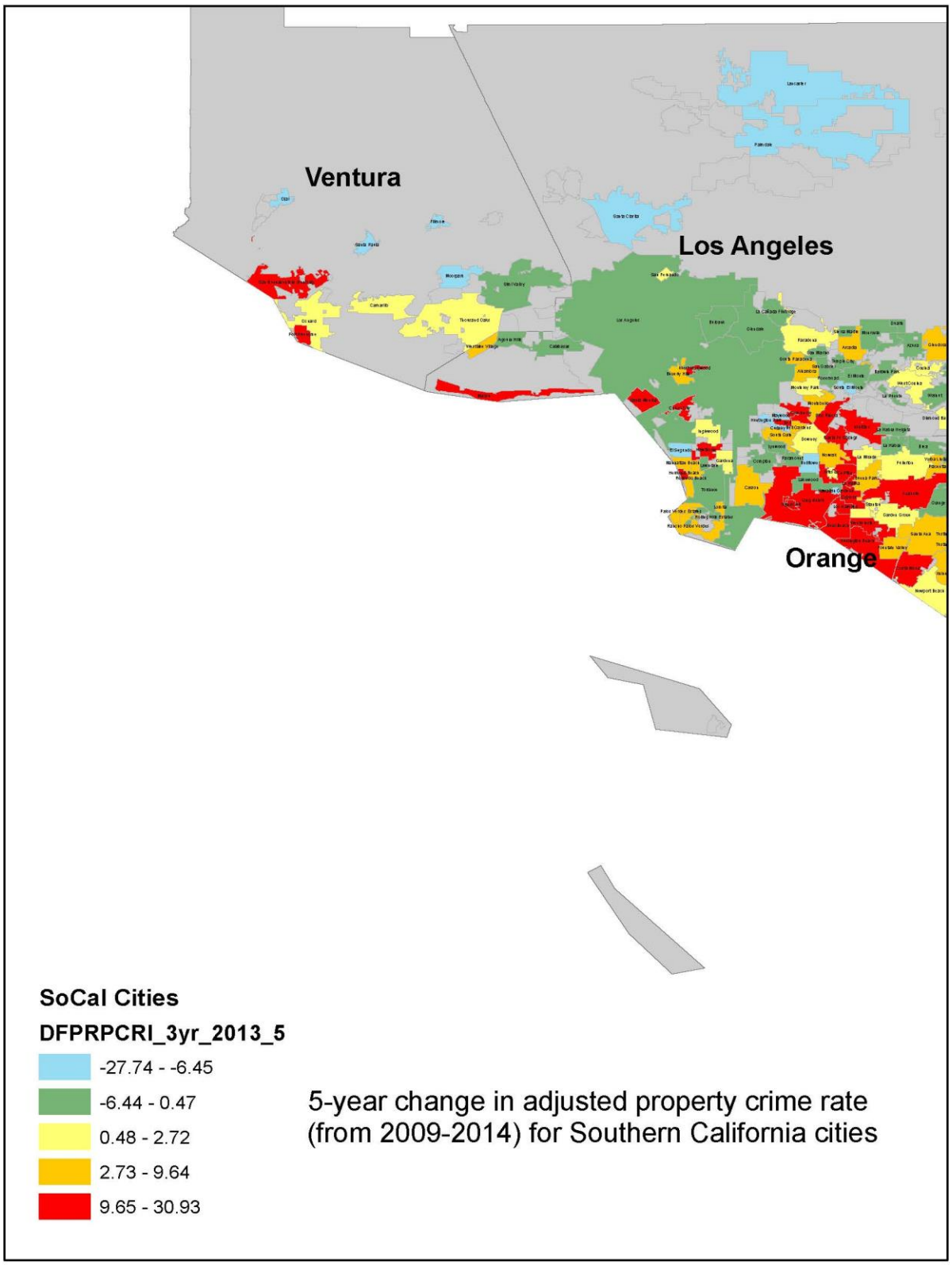

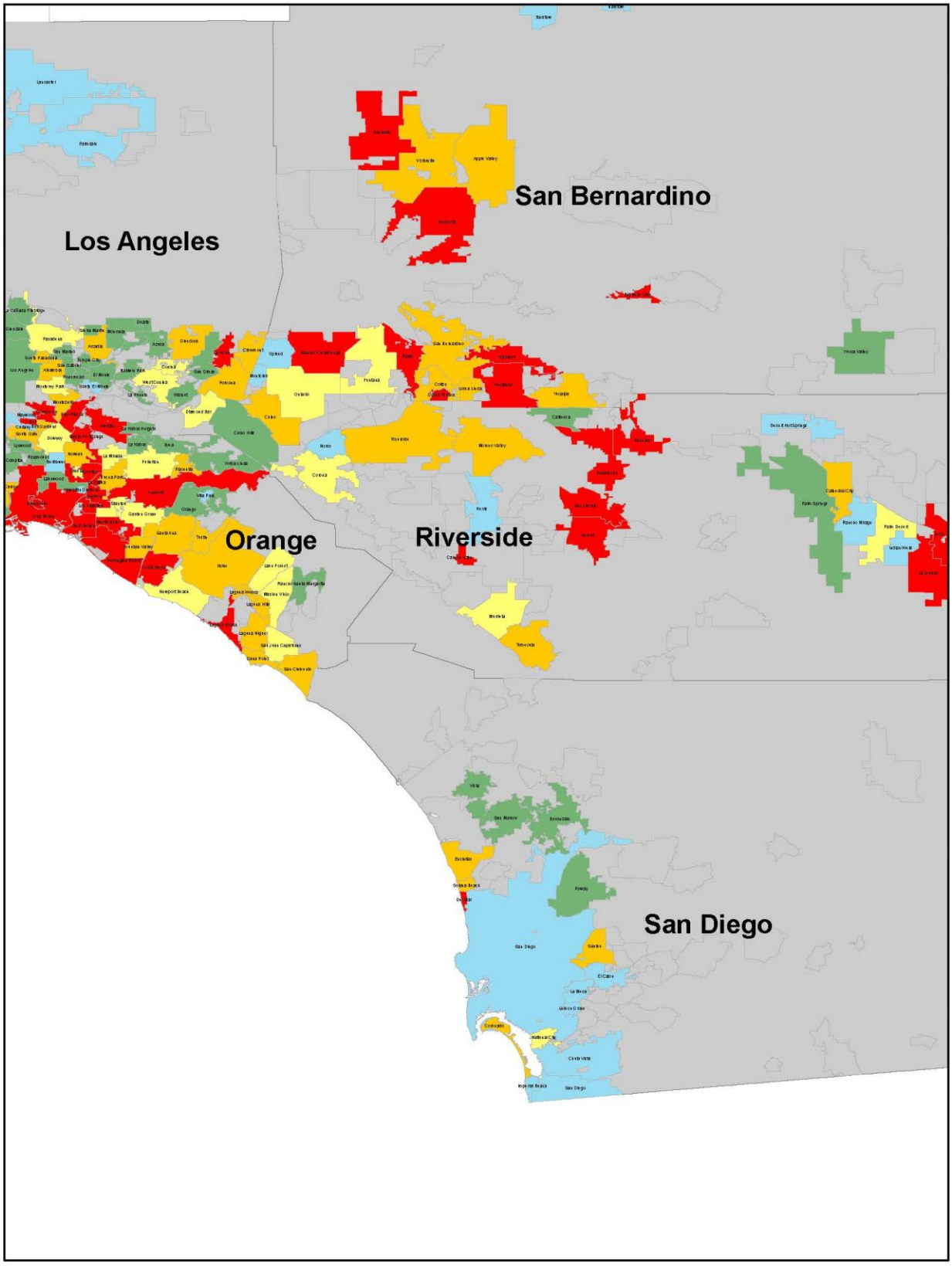
San Bernardino
Los Angeles
Orange
Riverside
San Diego

Top 10 cities with biggest decreases in violent crime in last 1, 5, and 10 years

We next look at cities that have experienced the largest decreases in violent crime in recent years.

Desert Hot Springs has seen the largest decrease in violent crime in the last year, going from 208% above the average to 120% above the average. So while violence remains high, this is a promising recent sign for this city.

The small cities of Grand Terrace and San Marino experienced the 2nd and 4th largest drops in violence over the last year, as both are low violence cities that have nonetheless experienced further decreases.

The cities of Azusa and Cudahy are above the region average in violence, but nonetheless have experienced large drops in the last year.

The small city of Rolling Hills Estates has experienced the largest drop over the last 5 years, going from 57% of the region average to just 27% of the average.

Hawaiian Gardens and Bellflower are two other cities that have experienced large drops in violence over the last 5 years, going from 50 and 65% above the region average to 30 and 40% above the average. In the case of Hawaiian Gardens, this continues a long-term drop in which they have the 7th largest drop in violence over the last 10 years.

Los Angeles still has the largest drop in violence over the last 10 years, although they do not appear on the most recent lists.

Top 10 cities with largest decrease in violent crime rate from 2013-2014

	City	County	Change	First year	This year	Population
1	DESERT HOT SPRINGS	Riverside	-90.3	308.5	218.8	28086
2	GRAND TERRACE	San Bernardino	-42.9	94.1	53.1	12405
3	AZUSA	Los Angeles	-35.7	159.4	125.1	48224
4	SAN MARINO	Los Angeles	-29.1	42.5	13.7	13371
5	CUDAHY	Los Angeles	-18.8	139.7	122.5	24175
6	LOMA LINDA	San Bernardino	-17.4	79.6	63.0	23798
7	WESTMINSTER	Orange	-16.5	92.4	76.9	92217
8	PERRIS	Riverside	-15.3	104.6	89.9	73223
9	CHINO	San Bernardino	-15.5	97.8	83.4	81600
10	MANHATTAN BEACH	Los Angeles	-14.1	51.6	37.7	35872

Top 10 cities with largest decrease in violent crime rate in last 5 years (based on three-year moving averages)

	City	County	Change	First year	This year	Population
1	ROLLING HILLS ESTATES	Los Angeles	-31.9	57.3	27.2	8233
2	HAWAIIAN GARDENS	Los Angeles	-23.7	165.2	143.0	14490
3	BELLFLOWER	Los Angeles	-22.1	151.3	129.4	77830
4	EL MONTE	Los Angeles	-22.8	126.8	105.7	116220
5	SEAL BEACH	Orange	-16.6	42.4	27.1	24727
6	LA PALMA	Orange	-16.9	43.8	28.7	15977
7	LAKEWOOD	Los Angeles	-15.2	105.9	91.1	81382
8	PARAMOUNT	Los Angeles	-15.7	161.8	147.4	55194
9	COMMERCE	Los Angeles	-14.1	255.9	242.0	13033
10	AGOURA HILLS	Los Angeles	-12.8	36.1	24.9	20767

Top 10 cities with largest decrease in violent crime rate in last 10 years (based on three-year moving averages)

	City	County	Change	First year	This year	Population
1	LOS ANGELES	Los Angeles	-101.6	259.5	159.2	3906772
2	BLYTHE	Riverside	-70.1	195.9	126.0	19669
3	RIALTO	San Bernardino	-60.0	202.1	142.1	102540
4	BRAWLEY	Imperial	-55.9	136.0	82.0	25695
5	EL CENTRO	Imperial	-49.7	173.5	125.2	43532
6	PERRIS	Riverside	-40.4	146.6	107.0	73223
7	HAWAIIAN GARDENS	Los Angeles	-39.2	181.7	143.0	14490
8	NORCO	Riverside	-38.8	95.9	58.7	26933
9	GARDENA	Los Angeles	-37.5	189.3	152.8	60233
10	BELL GARDENS	Los Angeles	-34.2	129.1	95.3	43089

Top 10 cities with biggest decreases in property crime in last 1, 5, and 10 years

These next tables review the cities experiencing the largest relative decrease in property crime. The crime levels that are shown are standardized to the regional average for a particular year. Therefore, some of the cities on this list appear to have "higher" crime even though they are among those with the biggest decreases in property crime. They actually have experienced decreases, and these standardized measures simply obscure this fact.

Los Alamitos experienced the largest decrease in property crime in the last year, going from an average rate the prior year to 16% below the average this year. The remainder of the top 5 are made up of relatively low property crime cities that have experienced further decreases: Solana Beach, Imperial, Walnut, and Santee.

For Imperial, the drop in the last year reflects a longer trend as they have experienced the largest drop in property crime over the last 5 years and last 10 years. Imperial clearly has a very low level of property crime, and it is dropping further.

Two larger cities of around 50,000 are among the cities experiencing the largest drop in property crime over the last 5 years: Rancho Santa Margarita and Poway. These two cities are also among those experiencing the largest drop in the last year, and the last 10 years. In both cases, these are low property crime cities that are remaining at low levels.

One other large city of 50,000—Santee—is among those experiencing the largest decrease in property crime in the last year. However, Santee is not yet among the cities experiencing such decreases over a longer period.

The very large city of Chula Vista (about 260,000 population) is among the cities with the largest decrease in property crime over the last 10 years.

The cities of Rancho Santa Margarita and Hawaiian Gardens are low property crime cities that are also among the top 5 property crime reducing cities in the last 5 years, and the last 10 years. Rancho Santa Margarita also experienced one of the 10 largest reductions in the last year.

Four cities in San Diego County have seen large decreases in property crime. Chula Vista, Lemon Grove, Imperial Beach, and Poway have all experienced drops over the last 10 years and are now well below the regional average for property crime.

Top 10 cities with largest decrease in property crime rate from 2013-2014

	City	County	Change	First year	This year	Population
1	LOS ALAMITOS	Orange	-19.7	102.0	83.7	11708
2	SOLANA BEACH	San Diego	-7.9	73.9	67.8	13321
3	IMPERIAL	Imperial	-5.4	17.9	13.4	16535
4	WALNUT	Los Angeles	-5.8	50.9	46.6	30282
5	SANTEE	San Diego	-3.9	69.3	67.2	56737
6	MOORPARK	Ventura	-1.1	38.6	37.7	35299
7	INDIAN WELLS	Riverside	0.1	110.6	110.6	5211
8	RANCHO SANTA MARGARITA	Orange	0.1	19.6	19.7	49558
9	SIERRA MADRE	Los Angeles	1.0	38.8	39.9	11090
10	POWAY	San Diego	3.4	38.7	42.1	49786

Top 10 cities with largest decrease in property crime rate in last 5 years (based on three-year moving averages)

	City	County	Change	First year	This year	Population
1	IMPERIAL	Imperial	-9.6	27.7	19.2	16535
2	RANCHO SANTA MARGARITA	Orange	0.4	24.0	24.4	49558
3	FILLMORE	Ventura	2.0	43.8	45.7	15311
4	MAYWOOD	Los Angeles	3.6	42.0	45.6	27833
5	HAWAIIAN GARDENS	Los Angeles	5.3	54.1	59.4	14490
6	MOORPARK	Ventura	6.2	36.5	42.7	35299
7	POWAY	San Diego	7.9	39.2	47.1	49786
8	OJAI	Ventura	9.6	65.3	75.0	7607
9	LA HABRA HEIGHTS	Los Angeles	11.0	29.3	40.3	5451
10	IMPERIAL BEACH	San Diego	11.0	62.4	73.3	27234

Top 10 cities with largest decrease in property crime rate in last 10 years (based on three-year moving averages)

	City	County	Change	First year	This year	Population
1	IMPERIAL	Imperial	-20.4	38.8	19.2	16535
2	HAWAIIAN GARDENS	Los Angeles	-17.8	75.6	59.4	14490
3	RANCHO SANTA MARGARITA	Orange	2.0	22.5	24.4	49558
4	DESERT HOT SPRINGS	Riverside	2.1	178.7	180.9	28086
5	CHULA VISTA	San Diego	6.4	80.1	86.5	259894
6	LEMON GROVE	San Diego	8.0	74.6	82.6	26332
7	IMPERIAL BEACH	San Diego	8.6	64.7	73.3	27234
8	LA HABRA HEIGHTS	Los Angeles	8.7	31.6	40.3	5451
9	POWAY	San Diego	8.8	38.3	47.1	49786
10	LAWNDALE	Los Angeles	8.8	45.1	54.0	33340

Chapter 3. Crime by six specific types

Top 10 cities with highest crime rates in 2014

In this section, we display the Top 10 cities for each specific crime type. For example, the first table (Top 10 cities with highest aggravated assault rate) shows that Compton had the highest aggravated assault rate in 2014. The adjusted aggravated assault rate of 452 indicates that whereas the average city in the region had an aggravated assault rate of 100, Compton's rate was 352% higher than the average (452 – 100 = 352). We also display the population of each city to give a sense of size. Compton is a bit south of Los Angeles with a population of just under 100,000 residents according to the most recent Census.

Across crime types, there are some notable similarities. For example, Compton is the top city in both robbery and homicide rates in 2014. Commerce has the highest auto theft rate and the second highest larceny rate in 2014. San Bernardino was the second highest city in both robbery and auto theft in 2014.

Typically for a crime type, cities from each of the counties were represented among the top 10. Exceptions were robbery in which cities from Los Angeles County dominated the list, and burglary in which cities from San Bernardino and Riverside County dominated the list.

For small cities, with population of around 5,000 residents, the city of Big Bear Lake in San Bernardino County had the second highest aggravated assault rate (417) and the highest burglary rate (444). The small city of Indian Wells had the fourth highest homicide rate (655). The small city of Needles had the third highest burglary rate (359).

For some crime types, the range among the top 10 cities is narrower (e.g., larceny rates ranged from 375 in Santa Fe Springs to 210 in Redlands). For other crime types, cities varied markedly in their crime rate. An example is for auto theft rates as Commerce has a rate 562% higher than the regional average and Loma Linda has a rate 147% higher than the regional average.

It is worth keeping in mind that for crimes that are relatively rare, such as homicide, a single incident can significantly impact the statistics. An example is Seal Beach, in which a homicide event occurred in 2011, killing several people in a singular incident. Such a big event can strongly impact the city's homicide statistics. Thus, caution is necessary in interpreting the results for any given year.

Below, we present maps showing adjusted crime rates for the various crime types for cities in the region. In these maps, the cities with the highest crime rates are shown in red; the second highest are shown in orange; the third highest are shown in yellow; the second lowest are shown in green; and the cities with the lowest crime rate are shown in blue.

Top 10 cities with highest aggravated assault rate in 2014

	City	County	Assault	Population
1	COMPTON	Los Angeles	451.9	98224
2	BIG BEAR LAKE	San Bernardino	416.8	5148
3	BARSTOW	San Bernardino	401.7	23349
4	SAN BERNARDINO	San Bernardino	334.3	214588
5	WEST HOLLYWOOD	Los Angeles	283.2	35507
6	ADELANTO	San Bernardino	257.3	31213
7	SOUTH EL MONTE	Los Angeles	242.7	20465
8	INDIO	Riverside	227.0	84540
9	HOLTVILLE	Imperial	223.7	6030
10	LANCASTER	Los Angeles	223.5	160190

Top 10 cities with highest robbery rate in 2014

	City	County	Robbery	Population
1	HAWTHORNE	Los Angeles	442.0	86670
2	SAN BERNARDINO	San Bernardino	430.9	214588
3	HUNTINGTON PARK	Los Angeles	428.5	59064
4	COMPTON	Los Angeles	409.7	98224
5	INGLEWOOD	Los Angeles	377.7	111997
6	GARDENA	Los Angeles	310.4	60233
7	WEST HOLLYWOOD	Los Angeles	305.0	35507
8	COMMERCE	Los Angeles	297.4	13033
9	LYNWOOD	Los Angeles	295.3	71812
10	SANTA FE SPRINGS	Los Angeles	264.3	17254

Top 10 cities with highest homicide rate in 2014

	City	County	Homicide	Population
1	COMPTON	Los Angeles	868.4	98224
2	DESERT HOT SPRINGS	Riverside	850.4	28086
3	SAN BERNARDINO	San Bernardino	683.7	214588
4	INDIAN WELLS	Riverside	654.8	5211
5	INGLEWOOD	Los Angeles	609.3	111997
6	BLYTHE	Riverside	520.4	19669
7	YUCCA VALLEY	San Bernardino	482.2	21228
8	HIGHLAND	San Bernardino	437.8	54559
9	HEMET	Riverside	414.0	82412
10	POMONA	Los Angeles	404.3	151899

Figure 5. Average adjusted aggravated assault rate (2012-14) for Southern California cities

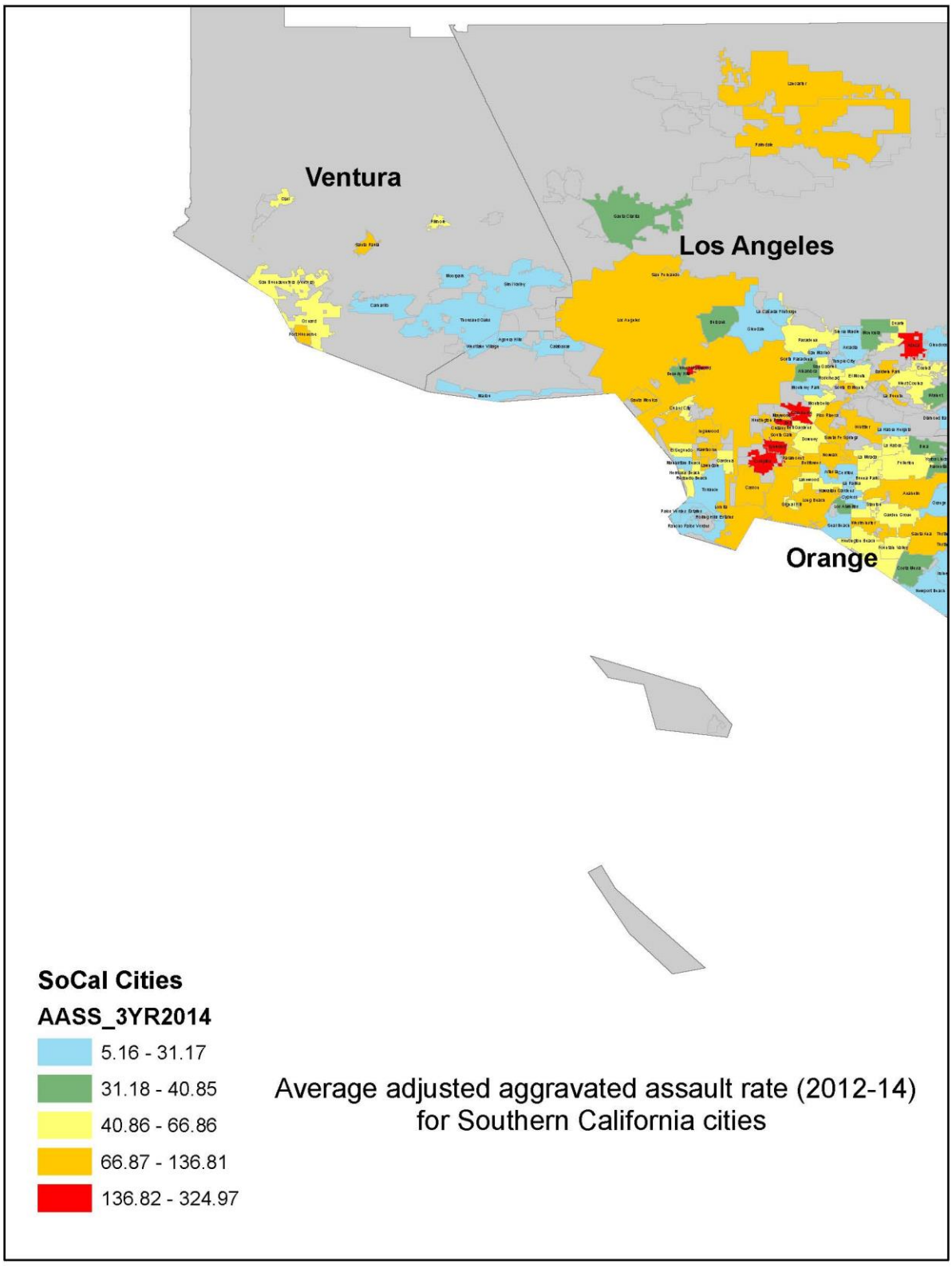

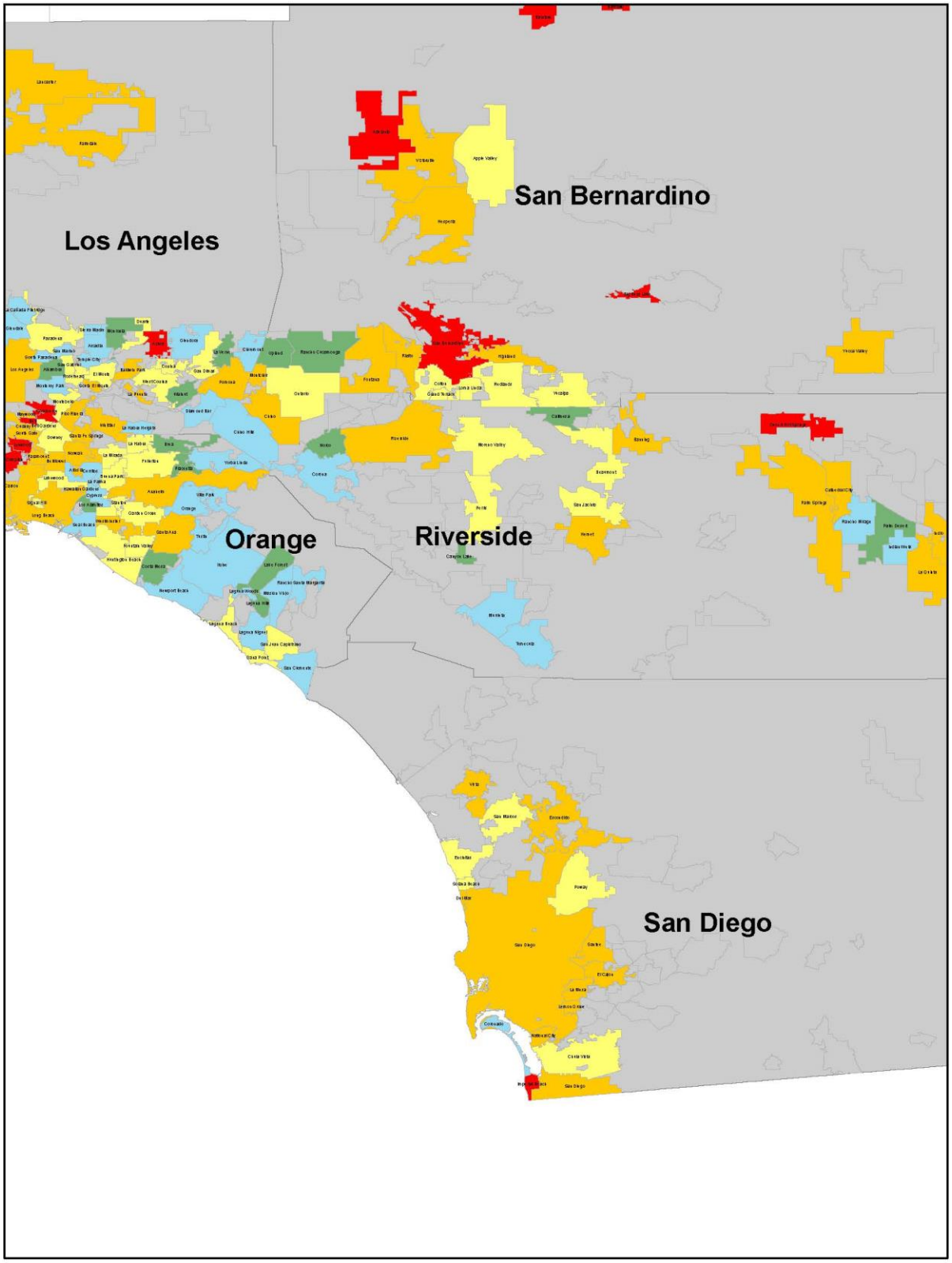
San Bernardino
Los Angeles
Orange
Riverside
San Diego

Top 10 cities with highest burglary rate in 2014

	City	County	Burglary	Population
1	BIG BEAR LAKE	San Bernardino	443.7	5148
2	DESERT HOT SPRINGS	Riverside	381.4	28086
3	PALM SPRINGS	Riverside	377.8	46665
4	NEEDLES	San Bernardino	358.8	4944
5	VICTORVILLE	San Bernardino	316.7	122316
6	BARSTOW	San Bernardino	311.5	23349
7	ADELANTO	San Bernardino	299.8	31213
8	CALIMESA	Riverside	253.0	8238
9	HEMET	Riverside	245.4	82412
10	SAN BERNARDINO	San Bernardino	244.9	214588

Top 10 cities with highest auto theft rate in2014

	City	County	Auto theft	Population
1	COMMERCE	Los Angeles	661.8	13033
2	SAN BERNARDINO	San Bernardino	383.9	214588
3	HUNTINGTON PARK	Los Angeles	336.2	59064
4	DESERT HOT SPRINGS	Riverside	302.3	28086
5	SOUTH GATE	Los Angeles	288.0	95981
6	LYNWOOD	Los Angeles	276.1	71812
7	CALEXICO	Imperial	269.5	39572
8	SANTA FE SPRINGS	Los Angeles	255.8	17254
9	MONTCLAIR	San Bernardino	251.1	38347
10	LOMA LINDA	San Bernardino	247.2	23798

Top 10 cities with highest larceny rate in 2014

	City	County	Larceny	Population
1	SANTA FE SPRINGS	Los Angeles	374.4	17254
2	COMMERCE	Los Angeles	358.5	13033
3	PALM SPRINGS	Riverside	276.7	46665
4	EL CENTRO	Imperial	266.4	43532
5	CULVER CITY	Los Angeles	253.5	39561
6	SIGNAL HILL	Los Angeles	245.5	11411
7	PALM DESERT	Riverside	224.6	50971
8	WEST HOLLYWOOD	Los Angeles	217.7	35507
9	BRAWLEY	Imperial	213.1	25695
10	REDLANDS	San Bernardino	210.0	70295

Top 10 cities with highest crime rates averaged over 2012-2014

In the following set of tables, we show the Top 10 cities for each crime type based on the crime rate averaged over the last three years (2012-14). This averaged crime rate ensures that an atypical year with unusually high or low crime results in a less biased estimate.

There are differences in the 2012-14 ranking of cities compared to 2011-13 averages. Nonetheless, many cities that were Top 10 cities in 2011-13 remain so in 2012-14. Nine of the Top 10 cities with the highest aggravated assault rate based the average of 2011-13 remained in the Top 10 over 2012-14. The tenth highest aggravated assault rate averaged over 2011-13 was 161.4 (Adelanto), and the tenth highest was 198.9 (Commerce) from 2012-14.

In addition, nine of the Top 10 cities with the highest robbery rate based on the average over 2011-13 remained in the Top 10 cities with the highest robbery rate based on the average over 2012-14.

Nine of the Top 10 cities with the highest motor vehicle theft rate averaged over 2011-13 remained in the Top 10 cities with the highest motor vehicle theft rate over 2012-14. However, the highest motor vehicle theft rate decreased from 926.2 (Commerce) averaged over 2011-13 to 634.2 (Commerce) averaged over 2012-14.

Nine of the Top 10 cities with the highest larceny rate averaged over 2011-13 remained in the Top 10 from 2012-14. The tenth highest larceny rate increased from 124.2 (Montclair) averaged over 2011-13 to 209.7 (Del Mar) averaged over 2012-14. Seven of the Top cities with the highest burglary rate averaged over 2011-13 remained in the Top 10 averaged over 2012-14.

However, only six of the Top 10 cities with the highest homicide rate averaged over 2011-13 remained in the Top 10 averaged over 2012-14. The homicide rate average reveals that it is a relatively rare crime. For example, Seal Beach dropped out of the Top Ten highest homicide rate based on average, over 2012-2014, as the multiple victim event in 2011 no longer impacts the rate.

Top 10 cities with highest aggravated assault rate (based on average over 2012-2014)

	City	County	Assault	Population
1	COMPTON	Los Angeles	439.6	98224
2	BIG BEAR LAKE	San Bernardino	422.6	5148
3	DESERT HOT SPRINGS	Riverside	383.4	28086
4	BARSTOW	San Bernardino	379.3	23349
5	SAN BERNARDINO	San Bernardino	292.6	214588
6	WEST HOLLYWOOD	Los Angeles	263.7	35507
7	ADELANTO	San Bernardino	236.1	31213
8	INDIO	Riverside	209.5	84540
9	IMPERIAL BEACH	San Diego	205.5	27234
10	COMMERCE	Los Angeles	198.9	13033

Top 10 cities with highest robbery rate (based on average over 2012-2014)

	City	County	Robbery	Population
1	COMPTON	Los Angeles	397.8	98224
2	SAN BERNARDINO	San Bernardino	383.6	214588
3	HUNTINGTON PARK	Los Angeles	383.6	59064
4	HAWTHORNE	Los Angeles	373.8	86670
5	COMMERCE	Los Angeles	330.8	13033
6	INGLEWOOD	Los Angeles	327.5	111997
7	WEST HOLLYWOOD	Los Angeles	289.1	35507
8	LYNWOOD	Los Angeles	281.2	71812
9	GARDENA	Los Angeles	271.1	60233
10	SOUTH GATE	Los Angeles	251.5	95981

Top 10 cities with highest homicide rate (based on average over 2012-2014)

	City	County	Homicide	Population
1	COMPTON	Los Angeles	927.3	98224
2	SAN BERNARDINO	San Bernardino	697.3	214588
3	DESERT HOT SPRINGS	Riverside	593.9	28086
4	INGLEWOOD	Los Angeles	476.2	111997
5	POMONA	Los Angeles	468.2	151899
6	SANTA PAULA	Ventura	367.5	30269
7	YUCCA VALLEY	San Bernardino	313.5	21228
8	COACHELLA	Riverside	310.1	43633
9	HIGHLAND	San Bernardino	284.8	54559
10	BLYTHE	Riverside	274.8	19669

Top 10 cities with highest burglary rate (based on average over 2012-2014)

	City	County	Burglary	Population
1	BIG BEAR LAKE	San Bernardino	380.1	5148
2	DESERT HOT SPRINGS	Riverside	353.1	28086
3	NEEDLES	San Bernardino	342.1	4944
4	PALM SPRINGS	Riverside	330.9	46665
5	VICTORVILLE	San Bernardino	267.7	122316
6	BARSTOW	San Bernardino	254.4	23349
7	ADELANTO	San Bernardino	243.3	31213
8	HEMET	Riverside	241.1	82412
9	PALM DESERT	Riverside	236.3	50971
10	SAN BERNARDINO	San Bernardino	234.5	214588

Top 10 cities with highest motor vehicle theft rate (based on average over 2012-2014)

	City	County	Auto theft	Population
1	COMMERCE	Los Angeles	634.2	13033
2	SAN BERNARDINO	San Bernardino	378.7	214588
3	SANTA FE SPRINGS	Los Angeles	357.7	17254
4	HUNTINGTON PARK	Los Angeles	322.5	59064
5	SOUTH GATE	Los Angeles	286.6	95981
6	MONTCLAIR	San Bernardino	282.0	38347
7	PARAMOUNT	Los Angeles	252.9	55194
8	CALEXICO	Imperial	249.1	39572
9	COMPTON	Los Angeles	245.5	98224
10	LYNWOOD	Los Angeles	241.7	71812

Top 10 cities with highest larceny rate (based on average over 2012-2014)

	City	County	Larceny	Population
1	SANTA FE SPRINGS	Los Angeles	356.3	17254
2	COMMERCE	Los Angeles	318.2	13033
3	EL CENTRO	Imperial	250.9	43532
4	CULVER CITY	Los Angeles	246.9	39561
5	SIGNAL HILL	Los Angeles	233.4	11411
6	WEST HOLLYWOOD	Los Angeles	219.9	35507
7	PALM SPRINGS	Riverside	212.8	46665
8	PALM DESERT	Riverside	211.3	50971
9	BRAWLEY	Imperial	211.0	25695
10	DEL MAR	San Diego	209.7	4305

Figure 6. Average adjusted robbery rate (2012-14) for Southern California cities

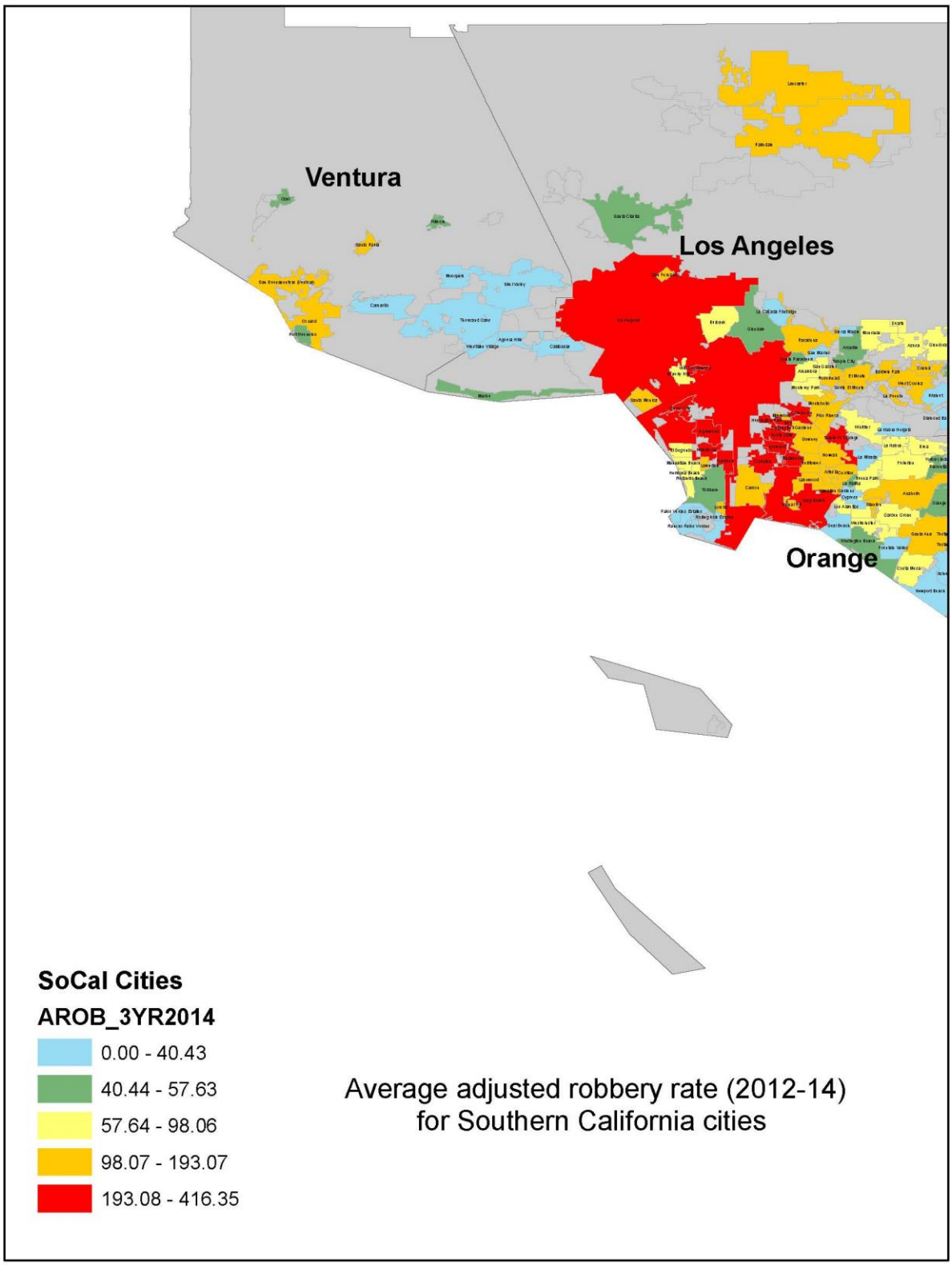

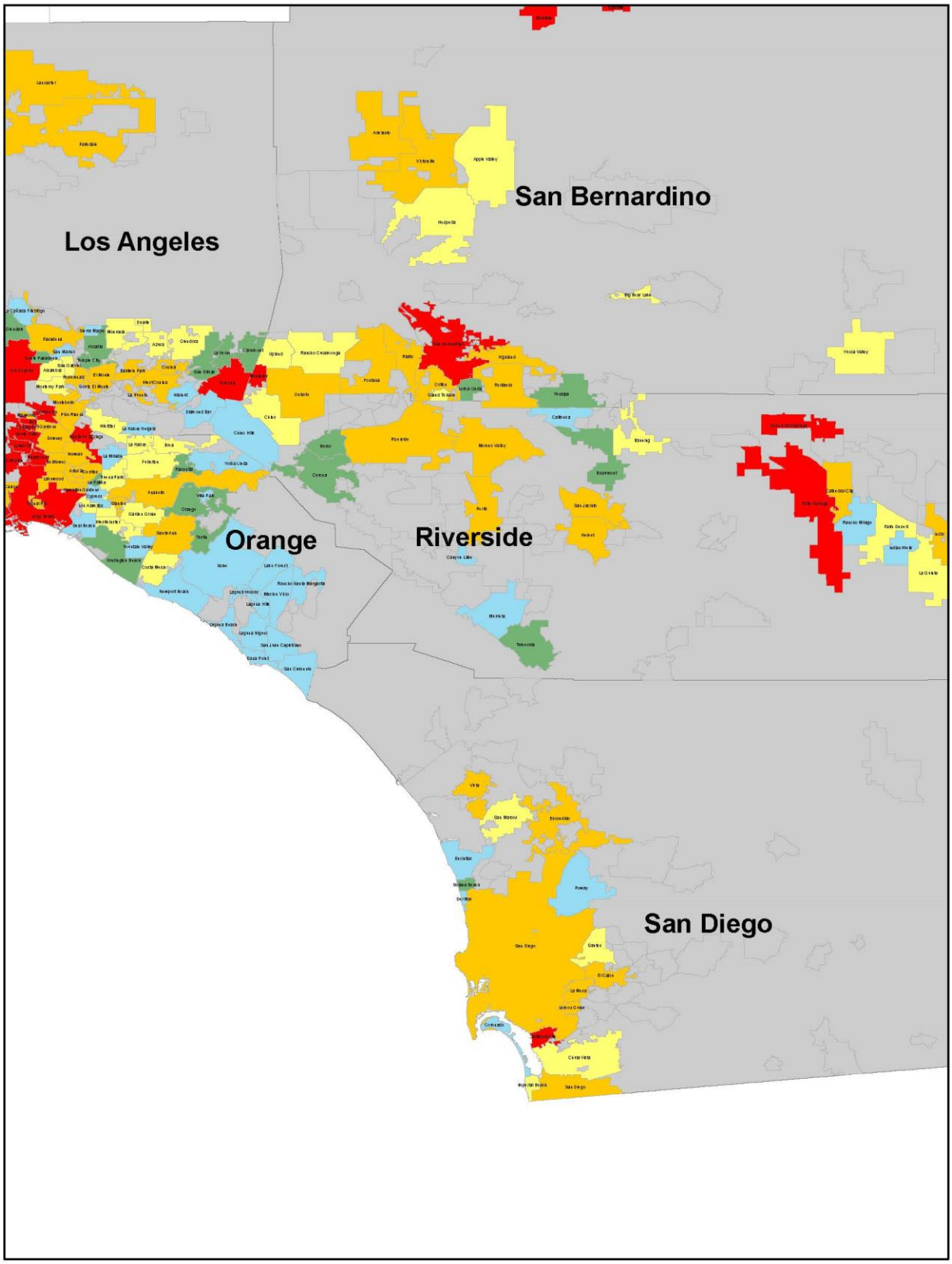
San Bernardino
Los Angeles
Orange
Riverside
San Diego

Top 10 cities with lowest crime rates in 2014

In this section, we display the top 10 cities with the lowest rates of the following five types of crime: aggravated assault, robbery, burglary, motor vehicle theft and larceny. We do not list the top 10 cities with the lowest homicide rates, given that many cities had no homicides.

The first table shows that Westlake Village (a city of 8,452 people in Los Angeles County) had the lowest aggravated assault rate in 2014. Westlake Village's adjusted assault rate of 7.3 indicates that this city's rate was 92.7% less than the average aggravated assault rate in the region (100 – 7.3 = 92.7). Westlake Village did not rank in the top 10 lists for lowest rates of any other types of crime in 2014.

In contrast, many other cities ranked in multiple top 10 lists for lowest rates of crime. For example, the fifth table shows that Imperial (a city of 16,535 people located in Imperial County) had the lowest larceny rate in 2014. Imperial's adjusted larceny rate of 12.3 indicates that this city's rate was 87.7% less than the average larceny rate in the region (100 – 12.3 = 87.7). The remaining tables show that Imperial also had the lowest burglary rate (8), sixth lowest aggravated assault rate (14.8) and eighth lowest robbery rate (6.9) in 2014. Thus, Imperial's crime rates for burglary, aggravated assault and robbery were 92%, 85.2% and 93.1% less than the average crime rates for these crime types in 2014.

Top 10 cities with lowest aggravated assault rate in 2014

	City	County	Assault	Population
1	WESTLAKE VILLAGE	Los Angeles	7.3	8452
2	SAN MARINO	Los Angeles	9.2	13371
3	VILLA PARK	Orange	10.2	5982
4	LAGUNA WOODS	Orange	11.2	16480
5	IRVINE	Orange	14.1	242971
6	IMPERIAL	Imperial	14.8	16535
7	LA PALMA	Orange	15.3	15977
8	RANCHO PALOS VERDES	Los Angeles	15.8	42645
9	RANCHO SANTA MARGARITA	Orange	19.8	49558
10	TEMECULA	Riverside	20.9	108308

Top 10 cities with lowest robbery rate in 2014

	City	County	Robbery	Population
1	PALOS VERDES ESTATES	Los Angeles	0.0	13668
2	SIERRA MADRE	Los Angeles	0.0	11090
3	LA HABRA HEIGHTS	Los Angeles	0.0	5451
4	INDIAN WELLS	Riverside	0.0	5211
5	DEL MAR	San Diego	0.0	4305
6	RANCHO SANTA MARGARITA	Orange	2.3	49558
7	CORONADO	San Diego	4.9	23385
8	IMPERIAL	Imperial	6.9	16535
9	YORBA LINDA	Orange	11.8	67702
10	RANCHO MIRAGE	Riverside	12.7	17926

Figure 7. Average adjusted burglary rate (2012-14) for Southern California cities

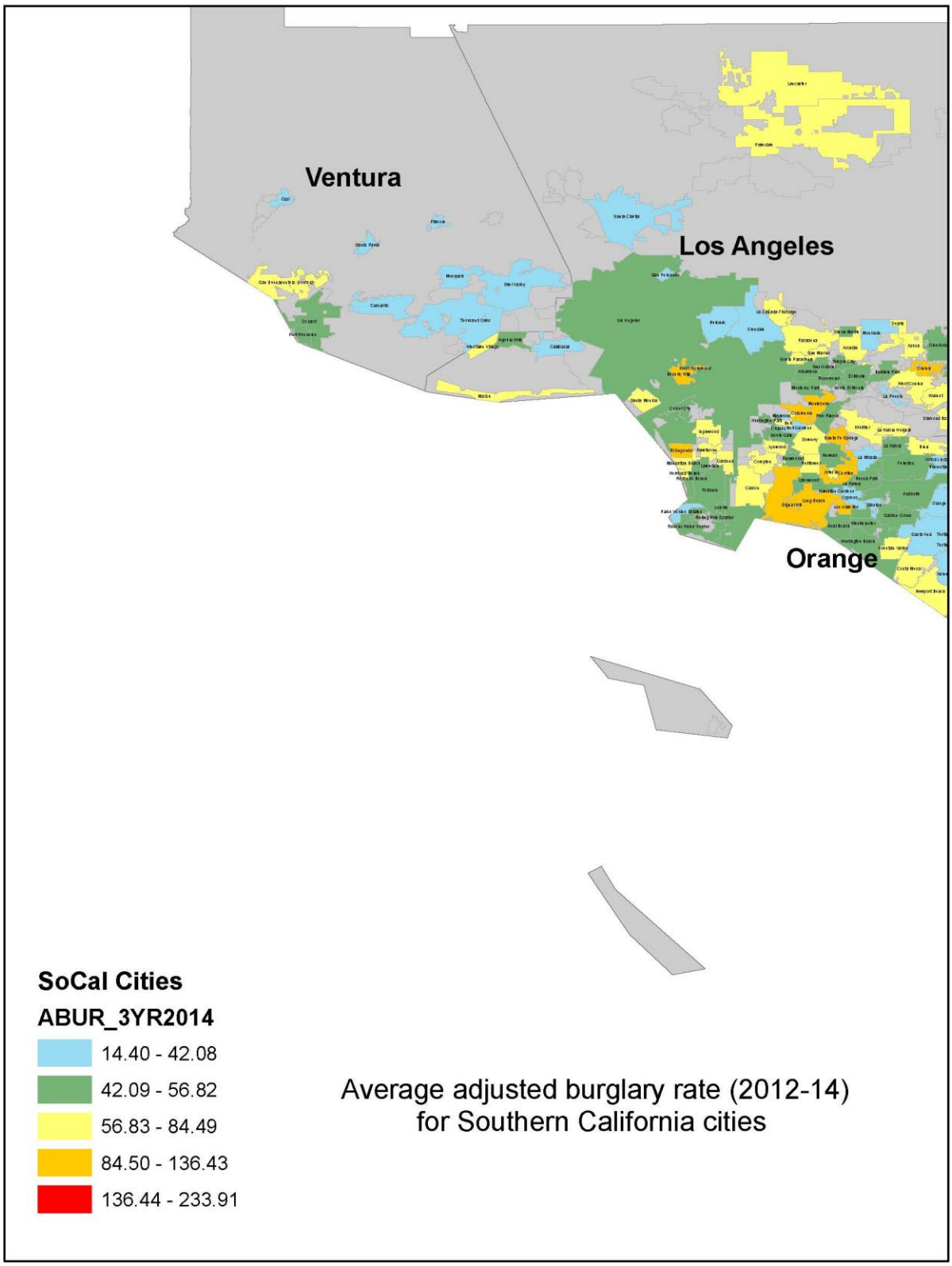

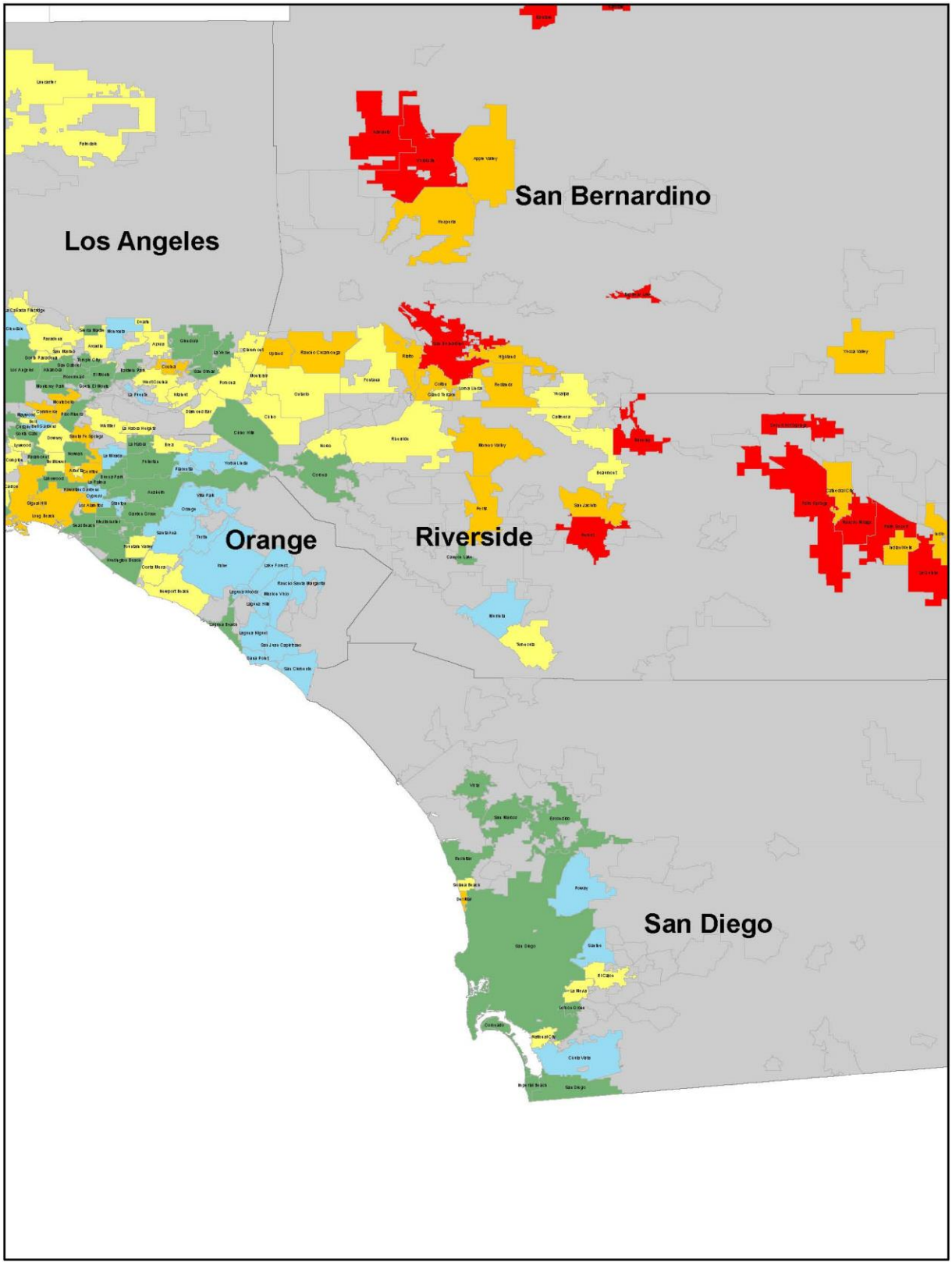
San Bernardino
Los Angeles
Orange
Riverside
San Diego

Top 10 cities with lowest burglary rate in 2014

	City	County	Burglary	Population
1	IMPERIAL	Imperial	8.0	16535
2	LAGUNA WOODS	Orange	12.1	16480
3	RANCHO SANTA MARGARITA	Orange	17.5	49558
4	MOORPARK	Ventura	22.6	35299
5	MAYWOOD	Los Angeles	31.9	27833
6	MISSION VIEJO	Orange	33.6	97124
7	LAGUNA NIGUEL	Orange	34.1	65033
8	LAKE FOREST	Orange	35.3	79748
9	CANYON LAKE	Riverside	36.3	10987
10	SAN JUAN CAPISTRANO	Orange	37.4	36124

Top 10 cities with lowest motor vehicle theft rate in2014

	City	County	Auto theft	Population
1	LA HABRA HEIGHTS	Los Angeles	0.0	5451
2	LAGUNA WOODS	Orange	10.1	16480
3	RANCHO SANTA MARGARITA	Orange	10.8	49558
4	PALOS VERDES ESTATES	Los Angeles	12.2	13668
5	INDIAN WELLS	Riverside	12.8	5211
6	LA CANADA FLINTRIDGE	Los Angeles	13.0	20627
7	MISSION VIEJO	Orange	13.1	97124
8	MOORPARK	Ventura	14.2	35299
9	SAN MARINO	Los Angeles	15.0	13371
10	SIERRA MADRE	Los Angeles	15.1	11090

Top 10 cities with lowest larceny rate in 2014

	City	County	Larceny	Population
1	IMPERIAL	Imperial	12.3	16535
2	RANCHO SANTA MARGARITA	Orange	22.4	49558
3	MAYWOOD	Los Angeles	29.7	27833
4	WALNUT	Los Angeles	33.5	30282
5	TWENTYNINE PALMS	San Bernardin	34.2	25936
6	PALOS VERDES ESTATES	Los Angeles	35.2	13668
7	FILLMORE	Ventura	36.8	15311
8	LA PUENTE	Los Angeles	40.9	40583
9	LA HABRA HEIGHTS	Los Angeles	41.3	5451
10	SIERRA MADRE	Los Angeles	42.0	11090

Top 10 cities with lowest crime rates averaged over 2012-2014

In this section, we display the top 10 cities with the lowest level of each of the following five types of crime based on the crime rate averaged over 2012-2014: aggravated assault, robbery, burglary, motor vehicle theft and larceny. Averaging rates over this three-year period allowed for the smoothing of unusual events that might have occurred in a single year.

The first table shows that Laguna Woods (a city of 16,480 people in Orange County) had the lowest aggravated assault rate (8) when averaged over 2012-2014. The second table shows that both Palos Verdes Estates (a city of 13,668 people in Los Angeles County) and La Habra Heights (a city of 5,451 people in Los Angeles County) shared the lowest robbery rate (0) when averaged over 2012-2014. The fourth table shows that La Habra Heights had the lowest motor vehicle theft rate (7.6) when averaged over 2012-2014.

By calculating the average rates of these crime types over this three-year period, we are able to compare the rankings of cities when single year versus three-year averaged rates are used. Despite differences in the number of years examined, many of the rankings remain the same. For example, Imperial still had the lowest burglary (16.8) and larceny (19.5) rates when crime rates were averaged over 2012-2014. La Habra Heights also still had the lowest motor vehicle theft rate (7.6) when averaged over 2012-2014. However, Westlake Village (which had the lowest aggravated assault rate in 2014) was replaced by Laguna Woods when aggravated assault rates were averaged over 2012-2014.

Top 10 cities with lowest aggravated assault rate (based on average over 2012-2014)

	City	County	Assault	Population
1	LAGUNA WOODS	Orange	8.0	16480
2	RANCHO SANTA MARGARITA	Orange	15.0	49558
3	IRVINE	Orange	15.4	242971
4	IMPERIAL	Imperial	17.9	16535
5	LA PALMA	Orange	19.0	15977
6	TEMECULA	Riverside	19.4	108308
7	WESTLAKE VILLAGE	Los Angeles	20.2	8452
8	CALABASAS	Los Angeles	20.4	24325
9	PALOS VERDES ESTATES	Los Angeles	20.8	13668
10	MURRIETA	Riverside	20.9	108376

Top 10 cities with lowest robbery rate (based on average over 2012-2014)

	City	County	Robbery	Population
1	PALOS VERDES ESTATES	Los Angeles	0.0	13668
2	LA HABRA HEIGHTS	Los Angeles	0.0	5451
3	SIERRA MADRE	Los Angeles	6.2	11090
4	CORONADO	San Diego	7.4	23385
5	IMPERIAL	Imperial	8.7	16535
6	CANYON LAKE	Riverside	9.3	10987
7	VILLA PARK	Orange	11.4	5982
8	RANCHO SANTA MARGARITA	Orange	11.8	49558
9	YORBA LINDA	Orange	12.3	67702
10	LAGUNA WOODS	Orange	12.4	16480

Top 10 cities with lowest burglary rate (based on average over 2012-2014)

	City	County	Burglary	Population
1	IMPERIAL	Imperial	16.8	16535
2	LAGUNA WOODS	Orange	19.7	16480
3	RANCHO SANTA MARGARITA	Orange	24.1	49558
4	MOORPARK	Ventura	33.0	35299
5	MISSION VIEJO	Orange	34.6	97124
6	FILLMORE	Ventura	35.3	15311
7	MAYWOOD	Los Angeles	36.4	27833
8	LAGUNA NIGUEL	Orange	37.9	65033
9	LAKE FOREST	Orange	40.7	79748
10	CUDAHY	Los Angeles	44.1	24175

Top 10 cities with lowest motor vehicle theft rate (based on average over 2012-2014)

	City	County	Auto theft	Population
1	LA HABRA HEIGHTS	Los Angeles	7.6	5451
2	RANCHO SANTA MARGARITA	Orange	8.2	49558
3	SAN MARINO	Los Angeles	8.5	13371
4	PALOS VERDES ESTATES	Los Angeles	12.9	13668
5	MISSION VIEJO	Orange	13.2	97124
6	LAGUNA WOODS	Orange	13.7	16480
7	VILLA PARK	Orange	13.8	5982
8	CALABASAS	Los Angeles	14.2	24325
9	LAGUNA NIGUEL	Orange	15.1	65033
10	SIERRA MADRE	Los Angeles	15.9	11090

Top 10 cities with lowest larceny rate (based on average over 2012-2014)

	City	County	Larceny	Population
1	IMPERIAL	Imperial	19.5	16535
2	RANCHO SANTA MARGARITA	Orange	28.2	49558
3	LA HABRA HEIGHTS	Los Angeles	29.6	5451
4	MAYWOOD	Los Angeles	32.4	27833
5	LAWNDALE	Los Angeles	37.5	33340
6	PALOS VERDES ESTATES	Los Angeles	40.3	13668
7	LA PUENTE	Los Angeles	40.5	40583
8	SIERRA MADRE	Los Angeles	43.3	11090
9	WALNUT	Los Angeles	43.4	30282
10	TWENTYNINE PALMS	San Bernardin	45.9	25936

Figure 8. Average adjusted motor vehicle theft rate (2012-14) for Southern California cities

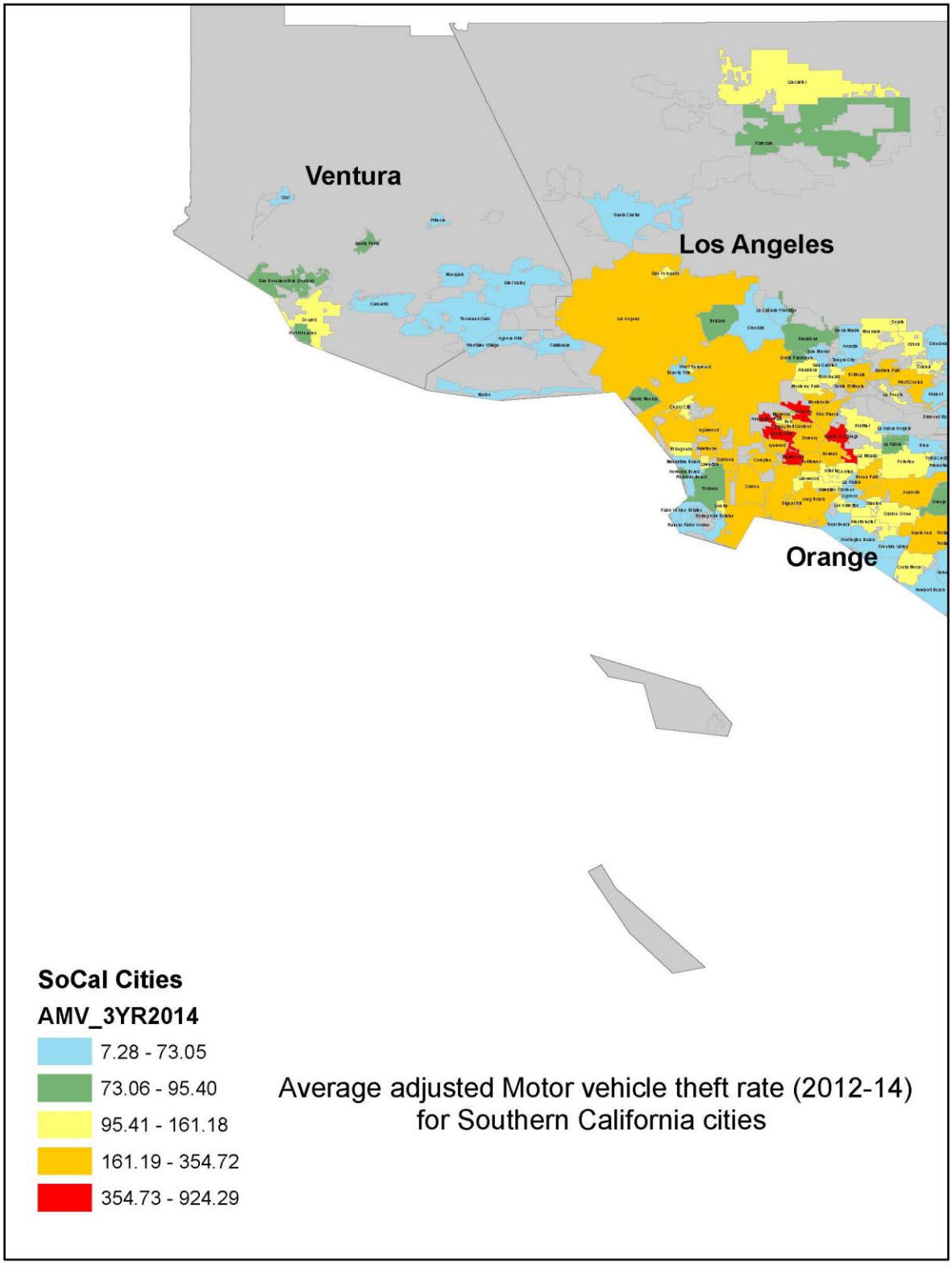

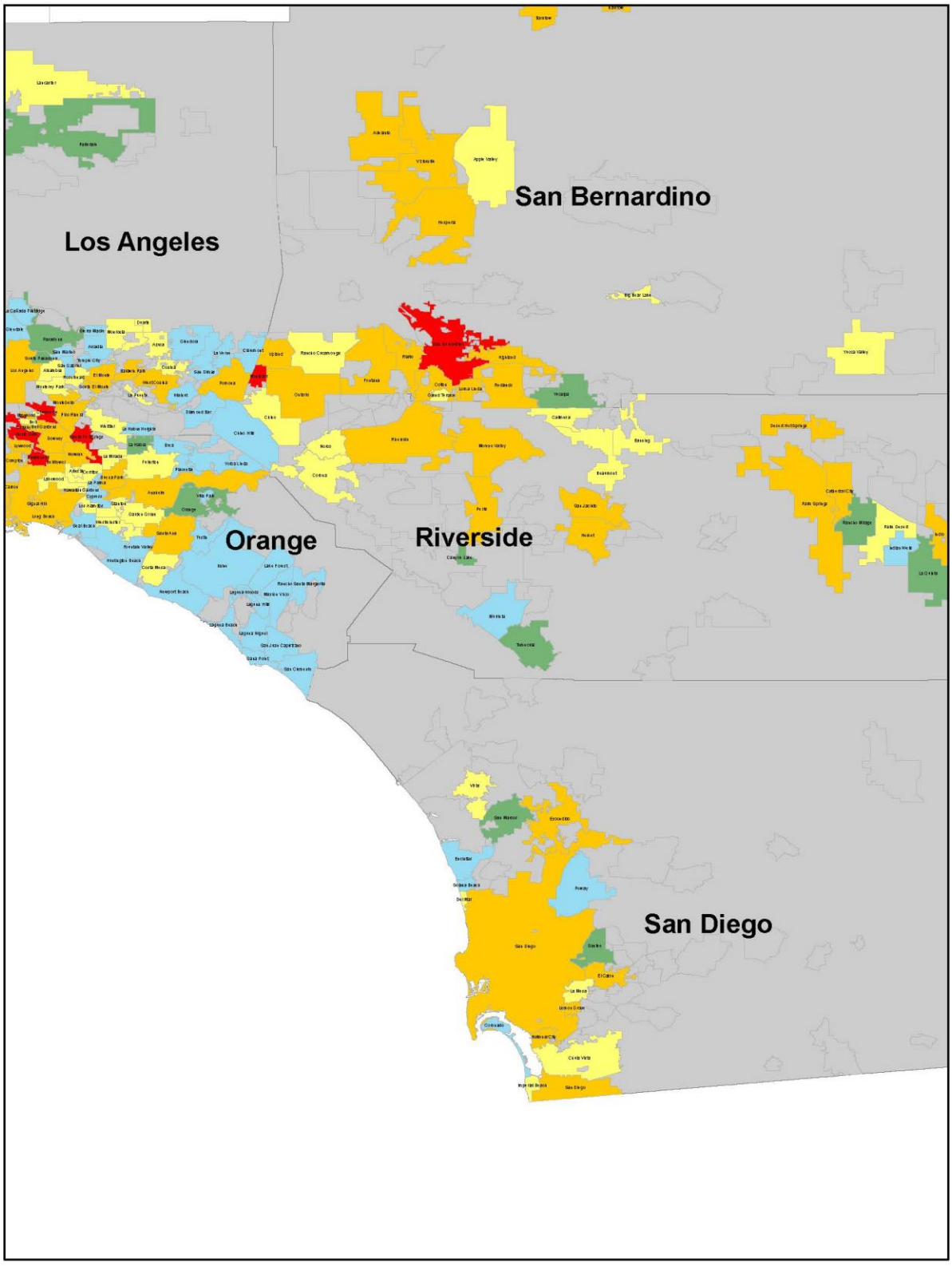
San Bernardino
Los Angeles
Orange
Riverside
San Diego

Top 10 cities with biggest increases in crime in last 1, 5, and 10 years

These tables focus on the cities showing the biggest *increase* in crime in recent years. For each crime type we display three tables: 1) Top 10 with the biggest increase in the last year; 2) Top 10 with the biggest increase in the last five years; 3) Top 10 with the biggest increase in the last ten years. These are grouped by particular crime type (e.g., aggravated assault, etc.).

It is possible that a city with a large drop in crime can appear to have a higher adjusted crime rate in the more recent time period. This is because the adjusted crime rates compare the city to all other cities in that same year. If the overall level of crime is dropping in the entire region, this can affect the adjusted rates in individual years, regardless of the amount of change for individual cities.

We also present maps throughout this section, and the following section, showing which cities have experienced the largest changes in adjusted crime rates over the last five years. In these maps, the cities with the largest increases are shown in red, the second largest are in orange, the third largest are in yellow, those with the second largest decrease are shown in green, and those with the largest decreases are shown in blue.

Some key results:

Increases in the last year:

- Los Angeles experienced the largest increase in aggravated assault in the last year, reporting an aggravated assault rate of 89.2% to a rate of 154.4%. This is likely due to their recently reported correction to how assaults were incorrectly coded in recent years.
- Oxnard experienced the largest increase in both robbery and larceny rates in the last year.
- Desert Hot Springs experienced the largest increase in homicides, going from around 70% above the regional average in homicides to 750% above the regional average in homicides. They also experienced the largest increase in motor vehicle theft in the last year, reporting rates 200% above the regional average in 2014.
- Victorville reported the biggest increase in burglary rates with a 69.8% increase in the last year.
- Inglewood was reported in the top 10 lists for biggest increases in robbery, homicide, and motor vehicle theft rates.
- Moreno Valley had the second highest increase in motor vehicle theft rates and the third highest increase in larceny rates.
- Palm Springs had the second highest increase in larceny rates (40.5% increase) and the fourth highest increase in burglary rates (32.8% increase).
- San Bernardino experienced an aggravated assault rate that was almost 230% above the regional average whereas Long Beach experienced an aggravated assault rate that was 67% above the regional average in 2014.

Increases in the last five years:

- Over the last five years, San Bernardino experienced the biggest increase in homicide, robbery, and motor vehicle theft. They also experienced the fifth highest increase in burglary rates.
- Chico experienced a 48.8% increase in aggravated assault; whereas their assault rate in 2009 was about 60% below the regional average, in 2014 it was 33% above the regional average.
- Rancho Cucamonga reported the highest increase in burglary rates with a 113% increase since 2009, Hesperia and Long Beach followed with 91.9% and 76.4% increases, respectively, over the last five years.

- Beaumont had the highest increase in larcenies.
- Anaheim had the second highest increase in motor vehicle thefts and the eighth highest increase in larcenies.

Increase in the last 10 years:

- Victorville experienced the biggest increase in burglaries in the last ten years, going from 13% above the regional average to 168% above the regional average. They also experienced the highest increase in aggravated assault with a 65.7% increase over the ten year period.
- El Centro experienced the highest increase in larcenies followed by San Jacinto, Culver City, Beaumont, and Huntington Beach (fifth highest).
- Hemet experienced the biggest increase in motor vehicle thefts, the second biggest increase in homicides, and the fourth biggest increase in robberies.
- Desert Hot Springs experienced the highest increase in homicides in 2014 reporting a homicide rate that is almost 500% above the regional average.
- Hawthorne experienced the highest increase in robberies, with a 29.9% increase over the ten years.

Biggest increase in aggravated assault rate from 2013-2014

	City	County	Change	Last year	This year	Population
1	LOS ANGELES	Los Angeles	155.1	89.2	154.4	3906772
2	SAN BERNARDINO	San Bernardino	40.1	219.4	334.3	214588
3	LONG BEACH	Los Angeles	38.6	105.4	166.8	471123
4	PALMDALE	Los Angeles	34.1	134.8	218.2	158210
5	COACHELLA	Riverside	32.5	60.8	150.3	43633
6	SOUTH EL MONTE	Los Angeles	32.0	107.0	242.7	20465
7	OXNARD	Ventura	25.5	66.8	114.4	204159
8	FILLMORE	Ventura	23.5	62.7	168.2	15311
9	HOLTVILLE	Imperial	23.2	67.8	223.7	6030
10	HAWTHORNE	Los Angeles	22.6	128.1	205.8	86670

Biggest increase in aggravated assault rate in last 5 years (based on three-year moving averages)

	City	County	Change	First year	This year	Population
1	CHINO	San Bernardino	48.8	37.5	132.6	81600
2	HESPERIA	San Bernardino	41.8	64.9	163.1	92592
3	PALM DESERT	Riverside	38.6	9.4	80.0	50971
4	INDIO	Riverside	37.1	85.6	209.5	84540
5	BELL	Los Angeles	27.5	74.5	189.5	36059
6	SOUTH GATE	Los Angeles	27.2	68.7	156.8	95981
7	CULVER CITY	Los Angeles	27.0	35.4	112.4	39561
8	HOLTVILLE	Imperial	18.7	19.5	122.1	6030
9	AZUSA	Los Angeles	18.7	94.9	198.0	48224
10	PICO RIVERA	Los Angeles	18.0	63.0	138.2	63970

Biggest increase in aggravated assault rate in last 10 years (based on three-year moving averages)

	City	County	Change	First year	This year	Population
1	VICTORVILLE	San Bernardino	65.7	66.9	191.3	122316
2	HESPERIA	San Bernardino	52.4	46.8	163.1	92592
3	HIGHLAND	San Bernardino	38.0	47.3	166.6	54559
4	AZUSA	Los Angeles	37.2	59.3	198.0	48224
5	ADELANTO	San Bernardino	33.7	100.1	236.1	31213
6	CULVER CITY	Los Angeles	24.9	25.4	112.4	39561
7	CALEXICO	Imperial	18.7	25.9	91.8	39572
8	SOUTH GATE	Los Angeles	15.1	66.1	156.8	95981
9	HOLTVILLE	Imperial	15.1	12.2	122.1	6030
10	BIG BEAR LAKE	San Bernardino	11.5	155.4	422.6	5148

Biggest increase in robbery rate from 2013-2014

	City	County	Change	Last year	This year	Population
1	OXNARD	Ventura	47.2	173.2	249.6	204159
2	WEST HOLLYWOOD	Los Angeles	25.6	208.4	305.0	35507
3	INGLEWOOD	Los Angeles	24.1	312.3	377.7	111997
4	PORT HUENEME CITY	Ventura	22.8	53.7	153.7	22247
5	HAWTHORNE	Los Angeles	22.5	371.4	442.0	86670
6	HUNTINGTON PARK	Los Angeles	18.4	358.1	428.5	59064
7	PICO RIVERA	Los Angeles	17.0	109.1	158.6	63970
8	SANTA FE SPRINGS	Los Angeles	16.3	176.9	264.3	17254
9	BEVERLY HILLS	Los Angeles	15.4	89.2	147.5	34788
10	GARDENA	Los Angeles	14.6	258.0	310.4	60233

Biggest increase in robbery rate in last 5 years (based on three-year moving averages)

	City	County	Change	First year	This year	Population
1	SAN BERNARDINO	San Bernardino	11.9	291.9	383.6	214588
2	HEMET	Riverside	10.1	142.7	191.5	82412
3	EL CENTRO	Imperial	9.2	74.5	120.4	43532
4	ADELANTO	San Bernardino	8.6	88.5	144.9	31213
5	INDIO	Riverside	8.2	104.3	166.3	84540
6	BLYTHE	Riverside	7.8	50.7	109.2	19669
7	YUCCA VALLEY	San Bernardino	7.8	32.7	75.8	21228
8	LA QUINTA	Riverside	6.9	44.1	90.9	39753
9	GRAND TERRACE	San Bernardino	6.7	37.0	85.7	12405
10	MALIBU	Los Angeles	4.0	21.2	50.4	12912

Biggest increase in robbery rate in last 10 years (based on three-year moving averages)

	City	County	Change	First year	This year	Population
1	HAWTHORNE	Los Angeles	29.9	237.5	373.8	86670
2	ADELANTO	San Bernardino	17.1	78.4	144.9	31213
3	VICTORVILLE	San Bernardino	17.0	170.5	173.5	122316
4	HEMET	Riverside	13.7	154.3	191.5	82412
5	SAN JACINTO	Riverside	13.4	88.4	119.4	46216
6	BELL	Los Angeles	13.4	139.9	236.4	36059
7	LA QUINTA	Riverside	11.1	46.0	90.9	39753
8	COACHELLA	Riverside	8.7	127.6	138.7	43633
9	VENTURA	Ventura	8.6	73.1	107.6	109246
10	YUCAIPA	San Bernardino	7.4	27.0	54.6	52794

Figure 9. 5-year change in adjusted aggravated assault rate (from 2009 to 2014) for Southern California cities

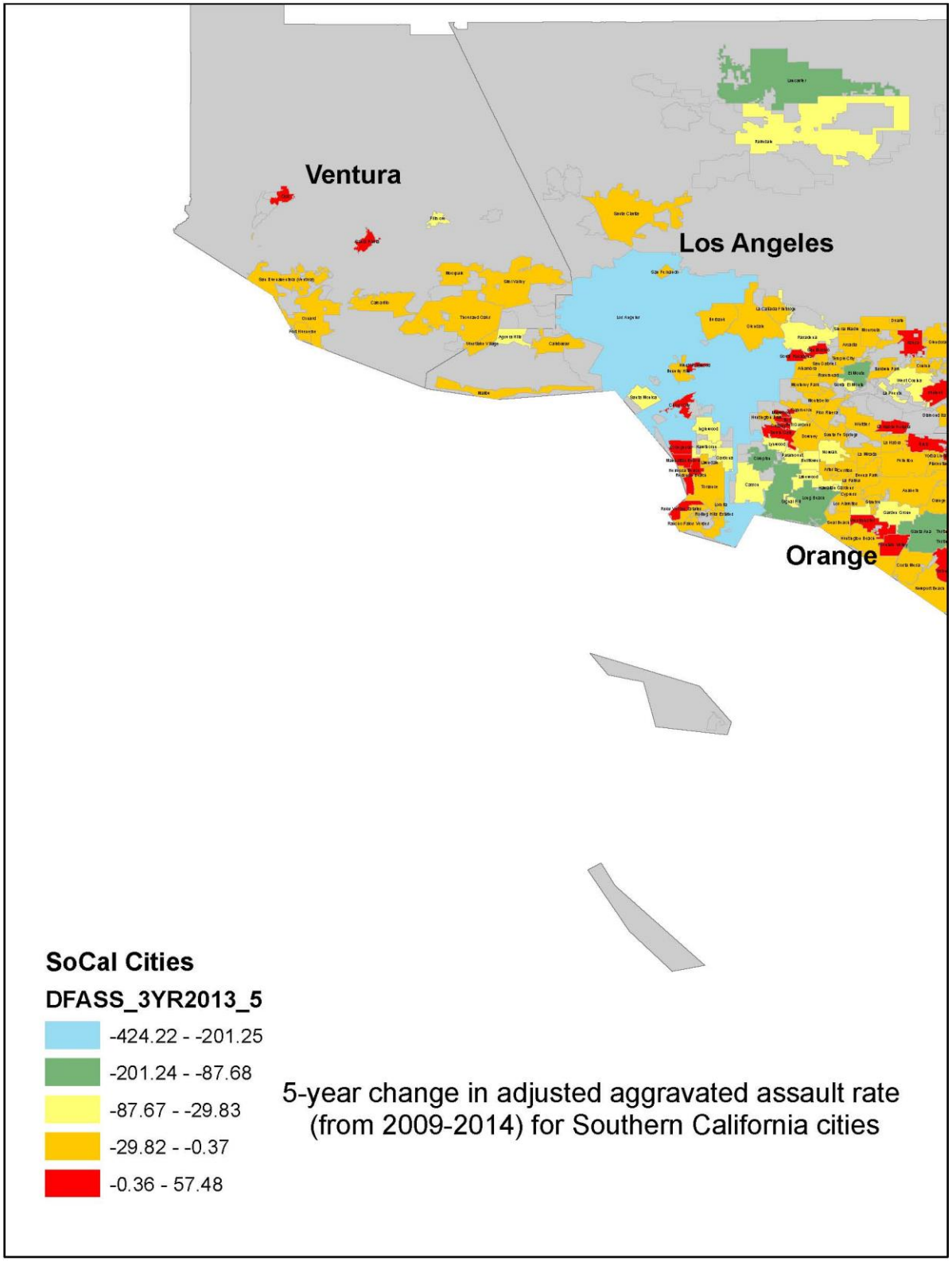

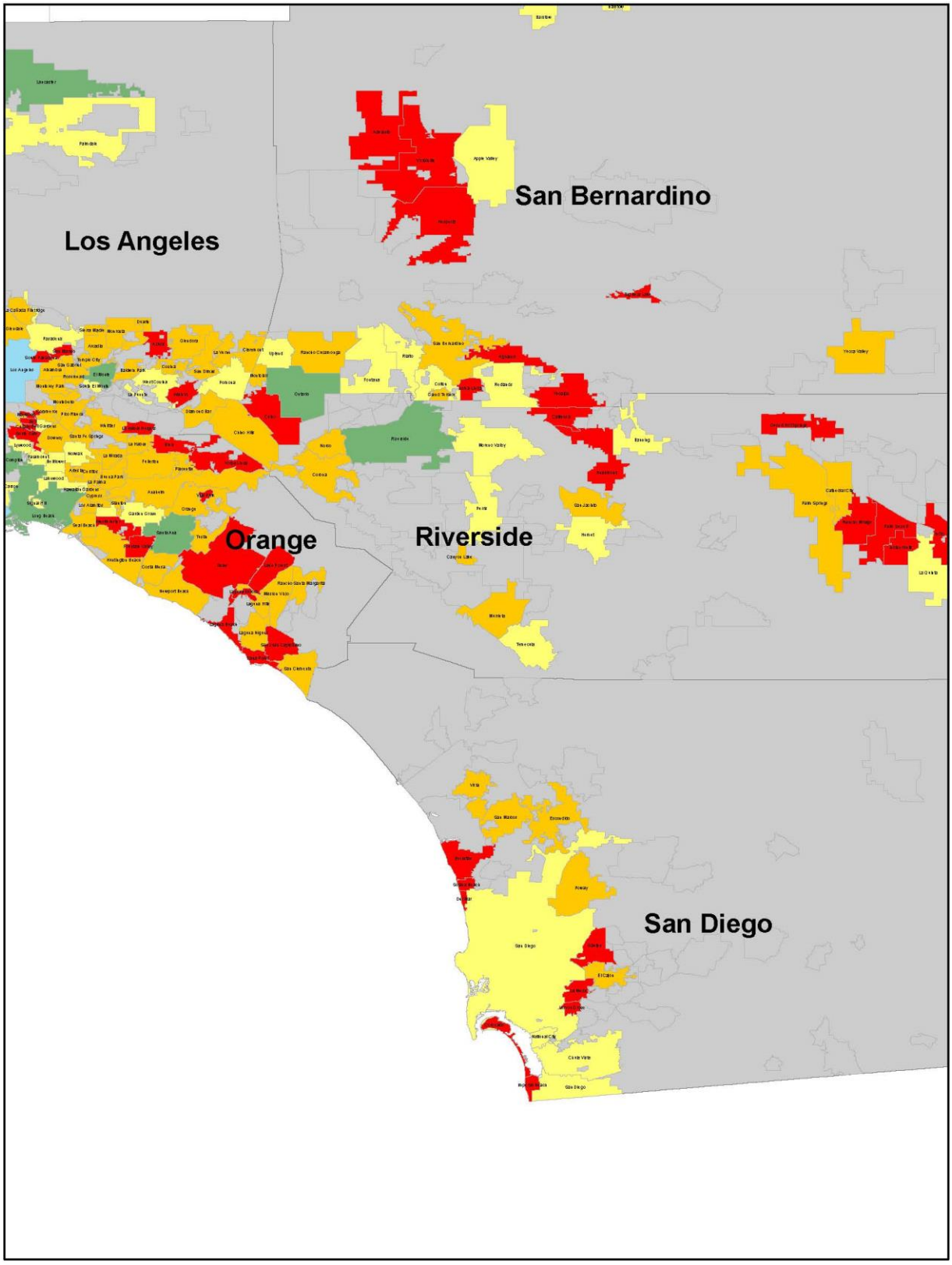
San Bernardino
Los Angeles
Orange
Riverside
San Diego

Biggest increase in homicide rate from 2013-2014

	City	County	Change	Last year	This year	Population
1	DESERT HOT SPRINGS	Riverside	179.9	172.5	850.4	28086
2	INDIO	Riverside	144.2	30.0	322.9	84540
3	HEMET	Riverside	126.0	118.0	414.0	82412
4	CARSON	Los Angeles	118.9	77.4	330.8	92838
5	PASADENA	Los Angeles	112.6	52.0	243.1	140373
6	INGLEWOOD	Los Angeles	108.2	302.1	609.3	111997
7	HIGHLAND	San Bernardino	103.3	132.8	437.8	54559
8	MISSION VIEJO	Orange	96.7	0.0	175.6	97124
9	SANTA FE SPRINGS	Los Angeles	91.6	0.0	395.5	17254
10	BLYTHE	Riverside	86.6	116.8	520.4	19669

Biggest increase in homicide rate in last 5 years (based on three-year moving averages)

	City	County	Change	First year	This year	Population
1	SAN BERNARDINO	San Bernardino	102.2	327.8	697.3	214588
2	SANTA PAULA	Ventura	93.4	21.1	367.5	30269
3	SAN FERNANDO	Los Angeles	58.5	0.0	229.4	24362
4	SAN JACINTO	Riverside	58.4	45.4	242.1	46216
5	YUCCA VALLEY	San Bernardino	49.8	57.9	313.5	21228
6	TWENTYNINE PALMS	San Bernardino	47.0	0.0	171.1	25936
7	BANNING	Riverside	41.7	20.0	181.4	30699
8	REDONDO BEACH	Los Angeles	34.8	0.0	81.7	68075
9	CORONADO	San Diego	32.9	22.4	171.9	23385
10	DOWNEY	Los Angeles	32.5	55.6	156.4	113595

Biggest increase in homicide rate in last 10 years (based on three-year moving averages)

	City	County	Change	First year	This year	Population
1	DESERT HOT SPRINGS	Riverside	82.4	168.1	593.9	28086
2	HEMET	Riverside	46.1	55.3	202.5	82412
3	COACHELLA	Riverside	38.0	136.8	310.1	43633
4	CORONADO	San Diego	37.5	0.0	171.9	23385
5	DOWNEY	Los Angeles	37.0	43.0	156.4	113595
6	HESPERIA	San Bernardino	32.7	35.6	131.9	92592
7	POMONA	Los Angeles	32.2	214.8	468.2	151899
8	SAN JACINTO	Riverside	31.8	110.1	242.1	46216
9	NEEDLES	San Bernardino	22.8	0.0	224.8	4944
10	LOMITA	Los Angeles	21.9	0.0	107.5	20677

Biggest increase in burglary rate from 2013-2014

	City	County	Change	Last year	This year	Population
1	VICTORVILLE	San Bernardino	69.8	176.9	316.7	122316
2	CALIMESA	Riverside	46.9	79.9	253.0	8238
3	OXNARD	Ventura	37.4	70.8	127.3	204159
4	PALM SPRINGS	Riverside	32.8	226.7	377.8	46665
5	CULVER CITY	Los Angeles	32.2	65.0	139.6	39561
6	BIG BEAR LAKE	San Bernardino	30.9	220.6	443.7	5148
7	SOUTH EL MONTE	Los Angeles	26.8	84.7	175.5	20465
8	YUCAIPA	San Bernardino	20.4	73.5	133.2	52794
9	ADELANTO	San Bernardino	19.8	180.1	299.8	31213
10	LANCASTER	Los Angeles	16.6	97.9	157.8	160190

Biggest increase in burglary rate in last 5 years (based on three-year moving averages)

	City	County	Change	First year	This year	Population
1	RANCHO CUCAMONGA	San Bernardino	113.0	48.1	156.5	172694
2	HESPERIA	San Bernardino	91.9	60.4	180.6	92592
3	LONG BEACH	Los Angeles	76.4	69.3	150.7	471123
4	VICTORVILLE	San Bernardino	72.9	124.9	267.7	122316
5	SAN BERNARDINO	San Bernardino	64.2	119.1	234.5	214588
6	HEMET	Riverside	53.8	122.1	241.1	82412
7	HIGHLAND	San Bernardino	44.3	77.3	180.1	54559
8	MONTEBELLO	Los Angeles	40.1	88.5	194.5	63737
9	NEEDLES	San Bernardino	30.7	121.5	342.1	4944
10	OXNARD	Ventura	29.9	47.1	94.6	204159

Biggest increase in burglary rate in last 10 years (based on three-year moving averages)

	City	County	Change	First year	This year	Population
1	VICTORVILLE	San Bernardino	160.1	113.3	267.7	122316
2	MONTEBELLO	Los Angeles	108.0	43.1	194.5	63737
3	RANCHO CUCAMONGA	San Bernardino	95.0	56.7	156.5	172694
4	HESPERIA	San Bernardino	75.3	78.2	180.6	92592
5	SAN JACINTO	Riverside	67.4	87.6	191.2	46216
6	ADELANTO	San Bernardino	55.8	123.9	243.3	31213
7	HIGHLAND	San Bernardino	50.9	71.9	180.1	54559
8	LONG BEACH	Los Angeles	49.1	69.0	150.7	471123
9	MORENO VALLEY	Riverside	43.9	100.5	174.6	202911
10	HEMET	Riverside	40.7	134.9	241.1	82412

Figure 10. 5-year change in adjusted homicide rate (from 2009 to 2014) for Southern California cities

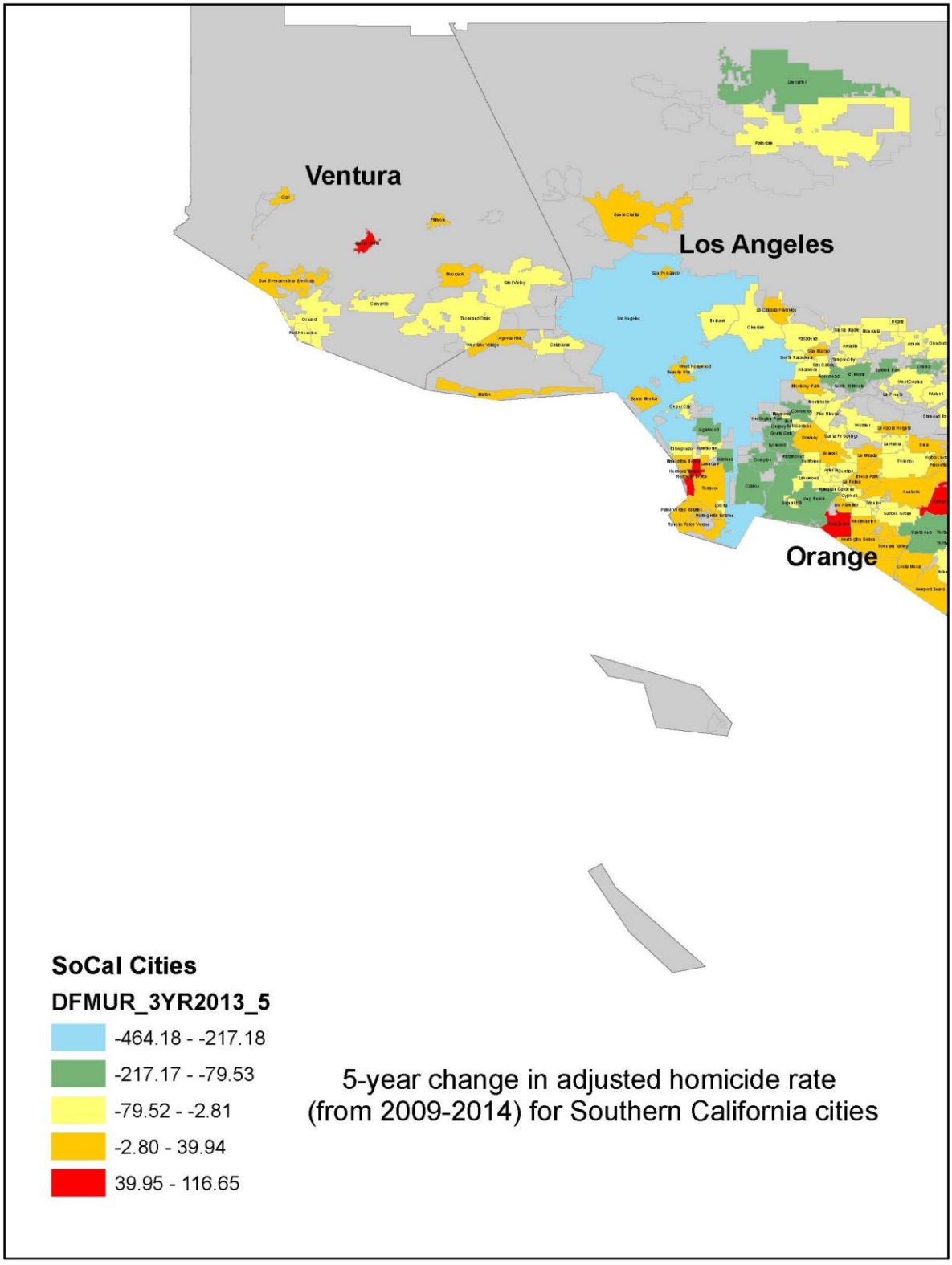

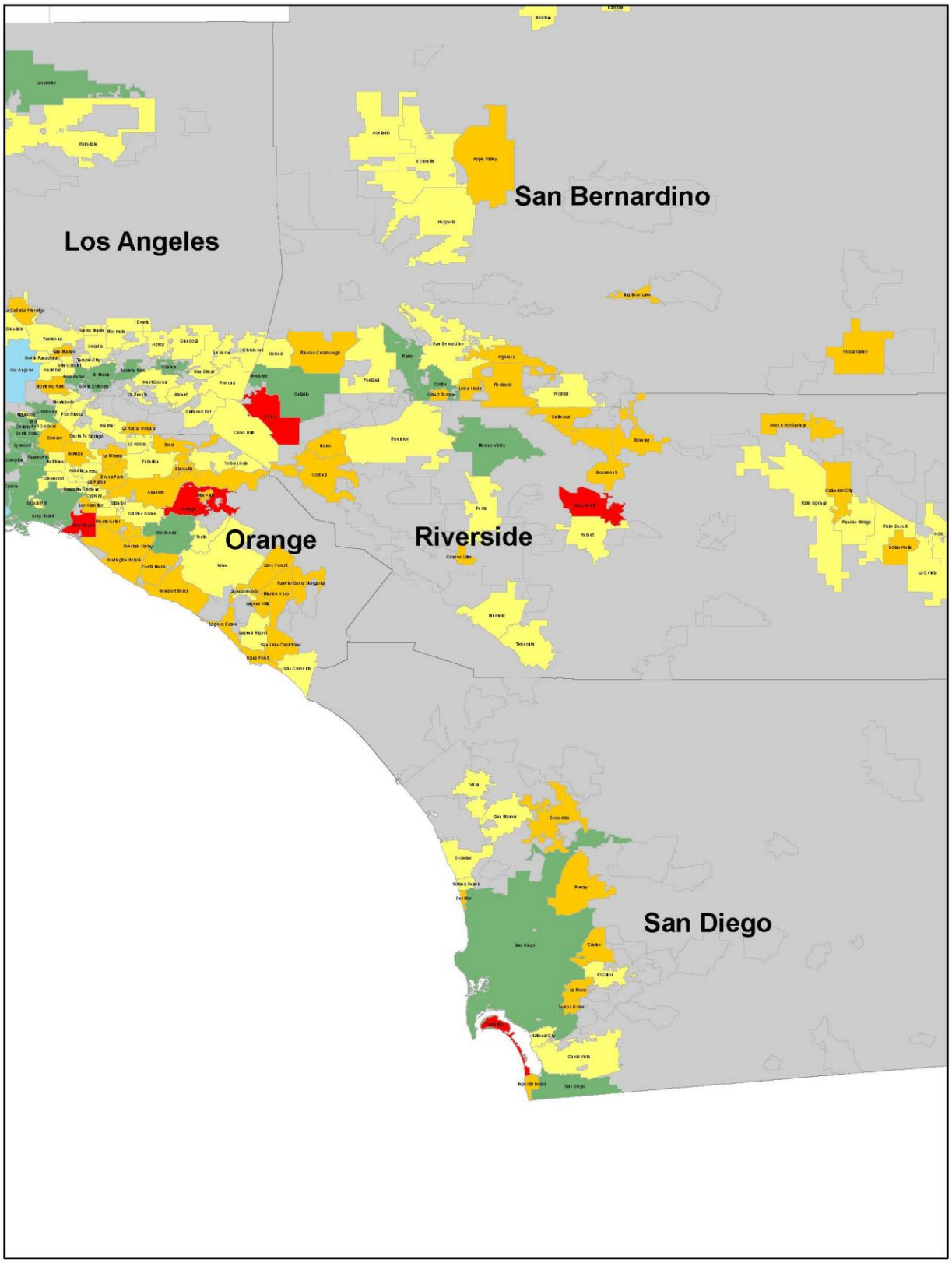
San Bernardino
Los Angeles
Orange
Riverside
San Diego

Biggest increase in motor vehicle theft rate from 2013-2014

	City	County	Change	Last year	This year	Population
1	DESERT HOT SPRINGS	Riverside	64.9	237.9	302.3	28086
2	MORENO VALLEY	Riverside	43.6	193.5	169.7	202911
3	BELL	Los Angeles	34.0	101.0	133.5	36059
4	BARSTOW	San Bernardino	27.7	207.8	209.0	23349
5	HAWTHORNE	Los Angeles	24.2	211.3	177.4	86670
6	CALEXICO	Imperial	21.3	328.0	269.5	39572
7	POMONA	Los Angeles	20.7	297.7	228.9	151899
8	YUCCA VALLEY	San Bernardino	17.8	120.0	127.6	21228
9	WHITTIER	Los Angeles	17.3	138.0	117.6	86952
10	INGLEWOOD	Los Angeles	16.4	270.2	208.0	111997

Biggest increase in motor vehicle theft rate in last 5 years (based on three-year moving averages)

	City	County	Change	First year	This year	Population
1	SAN BERNARDINO	San Bernardino	63.5	336.3	378.7	214588
2	ANAHEIM	Orange	53.8	97.1	131.5	346956
3	HEMET	Riverside	29.0	169.1	192.9	82412
4	OXNARD	Ventura	27.5	79.9	99.0	204159
5	LOMA LINDA	San Bernardino	19.3	170.7	210.0	23798
6	SIGNAL HILL	Los Angeles	15.1	158.2	211.8	11411
7	VICTORVILLE	San Bernardino	15.1	144.8	161.5	122316
8	UPLAND	San Bernardino	14.7	138.4	158.5	75790
9	HESPERIA	San Bernardino	13.7	114.8	132.2	92592
10	REDLANDS	San Bernardino	12.6	141.2	165.8	70295

Biggest increase in motor vehicle theft rate in last 10 years (based on three-year moving averages)

	City	County	Change	First year	This year	Population
1	HEMET	Riverside	30.8	131.8	192.9	82412
2	SAN JACINTO	Riverside	28.7	119.9	161.0	46216
3	COACHELLA	Riverside	17.4	208.8	226.8	43633
4	ADELANTO	San Bernardino	10.7	110.7	127.6	31213
5	PERRIS	Riverside	9.1	247.2	211.6	73223
6	MURRIETA	Riverside	6.4	47.5	50.2	108376
7	YUCCA VALLEY	San Bernardino	4.7	69.4	97.9	21228
8	NEEDLES	San Bernardino	3.5	98.1	167.2	4944
9	BEAUMONT	Riverside	3.4	127.8	74.6	41323
10	WESTLAKE VILLAGE	Los Angeles	1.4	18.0	31.9	8452

Biggest increase in larceny rate from 2013-2014

	City	County	Change	Last year	This year	Population
1	OXNARD	Ventura	53.4	80.2	164.7	204159
2	PALM SPRINGS	Riverside	40.5	137.1	276.7	46665
3	MORENO VALLEY	Riverside	26.7	75.7	138.5	202911
4	SOUTH EL MONTE	Los Angeles	23.5	48.3	129.6	20465
5	ONTARIO	San Bernardino	22.7	72.7	133.3	168278
6	COMMERCE	Los Angeles	21.8	187.3	358.5	13033
7	HAWTHORNE	Los Angeles	20.4	73.2	137.9	86670
8	SAN BERNARDINO	San Bernardino	19.1	88.8	154.2	214588
9	BLYTHE	Riverside	17.0	99.7	205.1	19669
10	ROSEMEAD	Los Angeles	15.5	53.3	105.8	54748

Biggest increase in larceny rate in last 5 years (based on three-year moving averages)

	City	County	Change	First year	This year	Population
1	BEAUMONT	Riverside	45.8	56.3	166.0	41323
2	CALEXICO	Imperial	40.9	43.0	145.6	39572
3	CULVER CITY	Los Angeles	38.8	98.5	246.9	39561
4	VENTURA	Ventura	36.5	84.9	192.4	109246
5	HUNTINGTON BEACH	Orange	35.9	59.6	137.8	199152
6	OXNARD	Ventura	34.4	55.5	123.3	204159
7	REDLANDS	San Bernardino	32.4	83.8	201.6	70295
8	ANAHEIM	Orange	31.1	60.3	131.1	346956
9	BRAWLEY	Imperial	30.9	87.5	211.0	25695
10	SAN JACINTO	Riverside	29.6	68.8	158.5	46216

Biggest increase in larceny rate in last 10 years (based on three-year moving averages)

	City	County	Change	First year	This year	Population
1	EL CENTRO	Imperial	77.3	63.7	250.9	43532
2	SAN JACINTO	Riverside	63.2	35.5	158.5	46216
3	CULVER CITY	Los Angeles	54.8	69.4	246.9	39561
4	BEAUMONT	Riverside	53.2	61.5	166.0	41323
5	HUNTINGTON BEACH	Orange	48.5	46.7	137.8	199152
6	CALEXICO	Imperial	43.8	37.6	145.6	39572
7	FONTANA	San Bernardino	35.7	30.9	79.2	204532
8	REDLANDS	San Bernardino	29.7	76.4	201.6	70295
9	HAWTHORNE	Los Angeles	25.8	37.2	111.4	86670
10	HEMET	Riverside	24.7	85.0	179.4	82412

Figure 1. 5-year change in adjusted motor vehicle theft rate (from 2009 to 2014) for Southern California cities

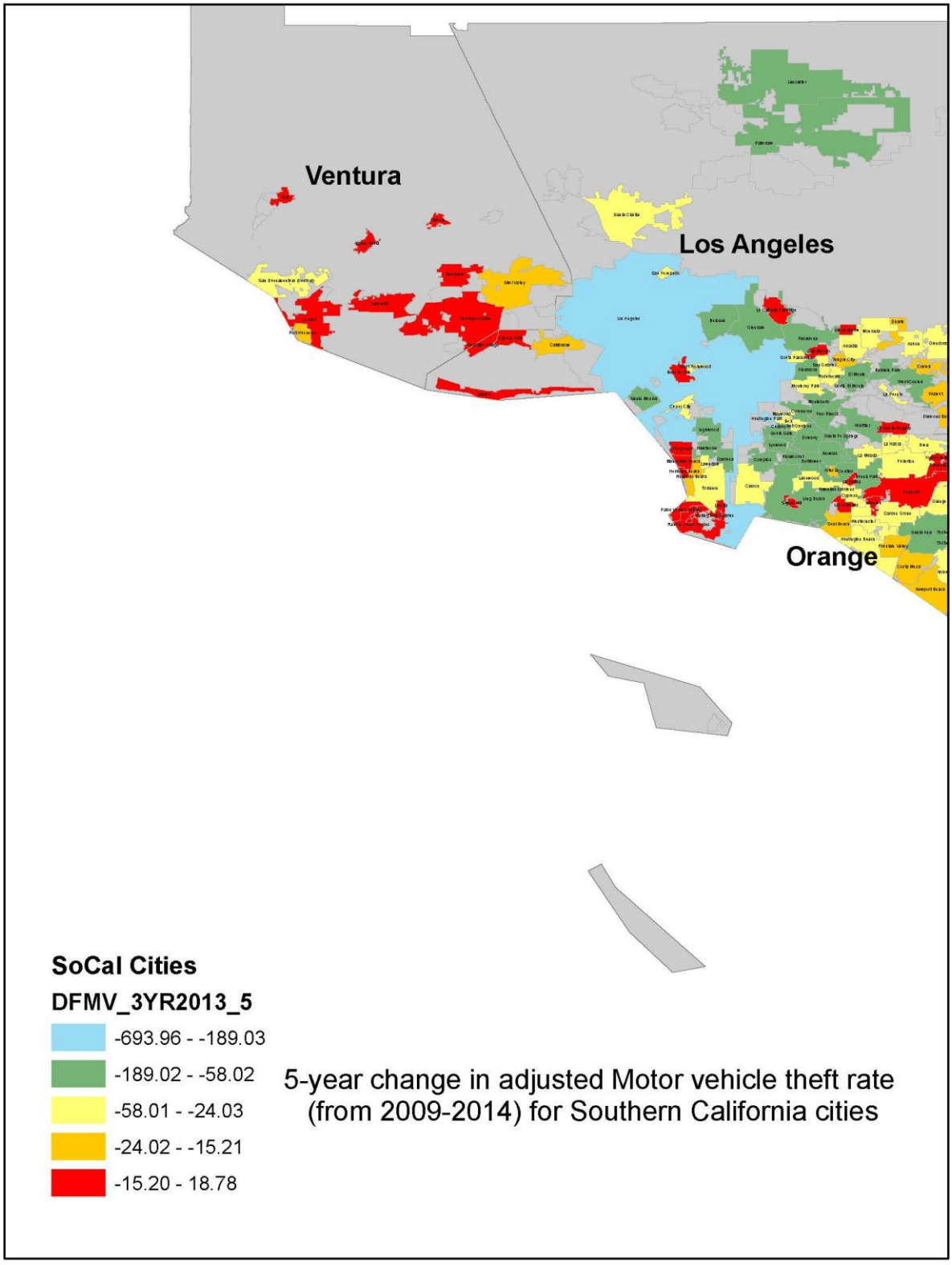

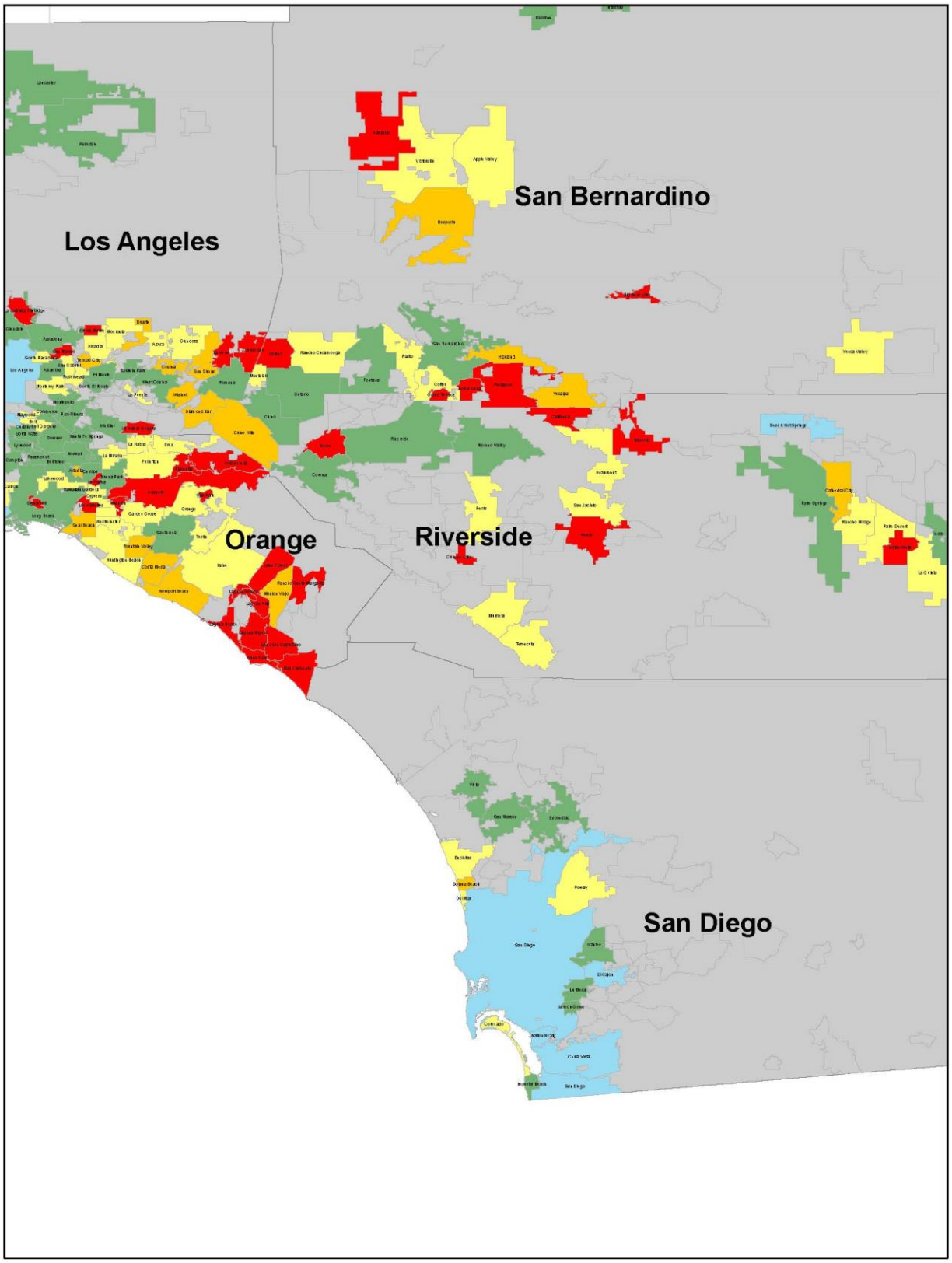
San Bernardino
Los Angeles
Orange
Riverside
San Diego

Top 10 cities with biggest decreases in crime in last 1, 5, and 10 years

These tables focus on the cities showing the biggest *decrease* in crime in recent years. For each crime type we display three tables: 1) Top 10 with the biggest decrease in the last year; 2) Top 10 with the biggest decrease in the last five years; 3) Top 10 with the biggest decrease in the last ten years.

A few notable trends in crime decreases:

- In the last year, Desert Hot Springs has experienced the largest drop in aggravated assaults
- In the last year, Long Beach has experienced the largest drop in robberies. It has also experienced a large drop in homicides
- Although it remains a very high homicide city, Compton has experienced the largest drop in homicides in the last year
- San Diego has experienced the largest drop in all three property crimes (burglaries, motor vehicle thefts, and larcenies) in the last year, and the second largest drop over the last 5 years and last 10 years
- Los Angeles has experienced the largest drop in violence (aggravated assaults, homicides, and robberies) in the last 5 years and last 10 years
- Los Angeles has experienced one of the largest drops in property crimes (burglaries, motor vehicle theft, and larcenies) in the last 5 and last 10 years
- Four cities in San Bernardino county are among the biggest decreases in aggravated assault in the last year: Chino, Loma Linda, Hesperia, and Big Bear Lake
- Over the longer period (5 or 10 years) cities in Los Angeles county are more prevalent among those falling in violence (robbery, homicide or aggravated assault)
- Huntington Park has experienced the second largest drop in robberies in the last 5 years
- Montebello has experienced one of the largest decreases in burglaries and motor vehicle thefts in the last year
- Chula Vista has consistently been among the top ten cities in declining rates of motor vehicle theft over the last 5 and last 10 years
- Coachella and Santa Fe Springs experienced large drops in motor vehicle thefts in the last year
- Anaheim experienced large drops in motor vehicle thefts and larcenies in the last year

Biggest decrease in aggravated assault rate from 2013-2014

	City	County	Change	Last year	This year	Population
1	DESERT HOT SPRINGS	Riverside	-91.0	339.6	216.1	28086
2	AZUSA	Los Angeles	-52.9	193.9	156.4	48224
3	COMPTON	Los Angeles	-43.5	380.1	451.9	98224
4	WESTMINSTER	Orange	-41.8	91.9	65.2	92217
5	VISTA	San Diego	-31.0	129.5	129.3	97651
6	CHINO	San Bernardino	-31.0	112.5	102.2	81600
7	LOMA LINDA	San Bernardino	-26.8	95.8	56.7	23798
8	HESPERIA	San Bernardino	-24.3	132.3	144.3	92592
9	BIG BEAR LAKE	San Bernardino	-22.7	405.9	416.8	5148
10	NORWALK	Los Angeles	-22.8	100.1	106.2	106838

Biggest decrease in aggravated assault rate in last 5 years (based on three-year moving averages)

	City	County	Change	First year	This year	Population
1	LOS ANGELES	Los Angeles	-242.8	96.4	125.6	3906772
2	EL MONTE	Los Angeles	-123.8	111.4	79.9	116220
3	COMPTON	Los Angeles	-115.4	334.9	439.6	98224
4	LYNWOOD	Los Angeles	-86.3	177.9	193.5	71812
5	LONG BEACH	Los Angeles	-83.0	109.1	148.4	471123
6	LANCASTER	Los Angeles	-76.9	154.7	188.2	160190
7	ONTARIO	San Bernardino	-69.3	76.8	80.6	168278
8	PARAMOUNT	Los Angeles	-67.5	118.7	109.2	55194
9	LA QUINTA	Riverside	-66.8	98.5	91.0	39753
10	COMMERCE	Los Angeles	-63.3	214.5	198.9	13033

Biggest decrease in aggravated assault rate in last 10 years (based on three-year moving averages)

	City	County	Change	First year	This year	Population
1	LOS ANGELES	Los Angeles	-1221.6	230.0	125.6	3906772
2	RIALTO	San Bernardino	-141.5	189.4	129.2	102540
3	SAN DIEGO	San Diego	-141.9	116.9	148.9	1368690
4	LONG BEACH	Los Angeles	-125.7	121.8	148.4	471123
5	COMPTON	Los Angeles	-121.3	334.3	439.6	98224
6	SAN BERNARDINO	San Bernardino	-111.3	235.0	292.6	214588
7	LYNWOOD	Los Angeles	-111.8	206.2	193.5	71812
8	EL MONTE	Los Angeles	-109.0	116.8	79.9	116220
9	BLYTHE	Riverside	-108.0	237.0	133.6	19669
10	RIVERSIDE	Riverside	-91.3	129.6	138.3	319453

Figure 2. 5-year change in adjusted robbery rate (from 2009 to 2014) for Southern California cities

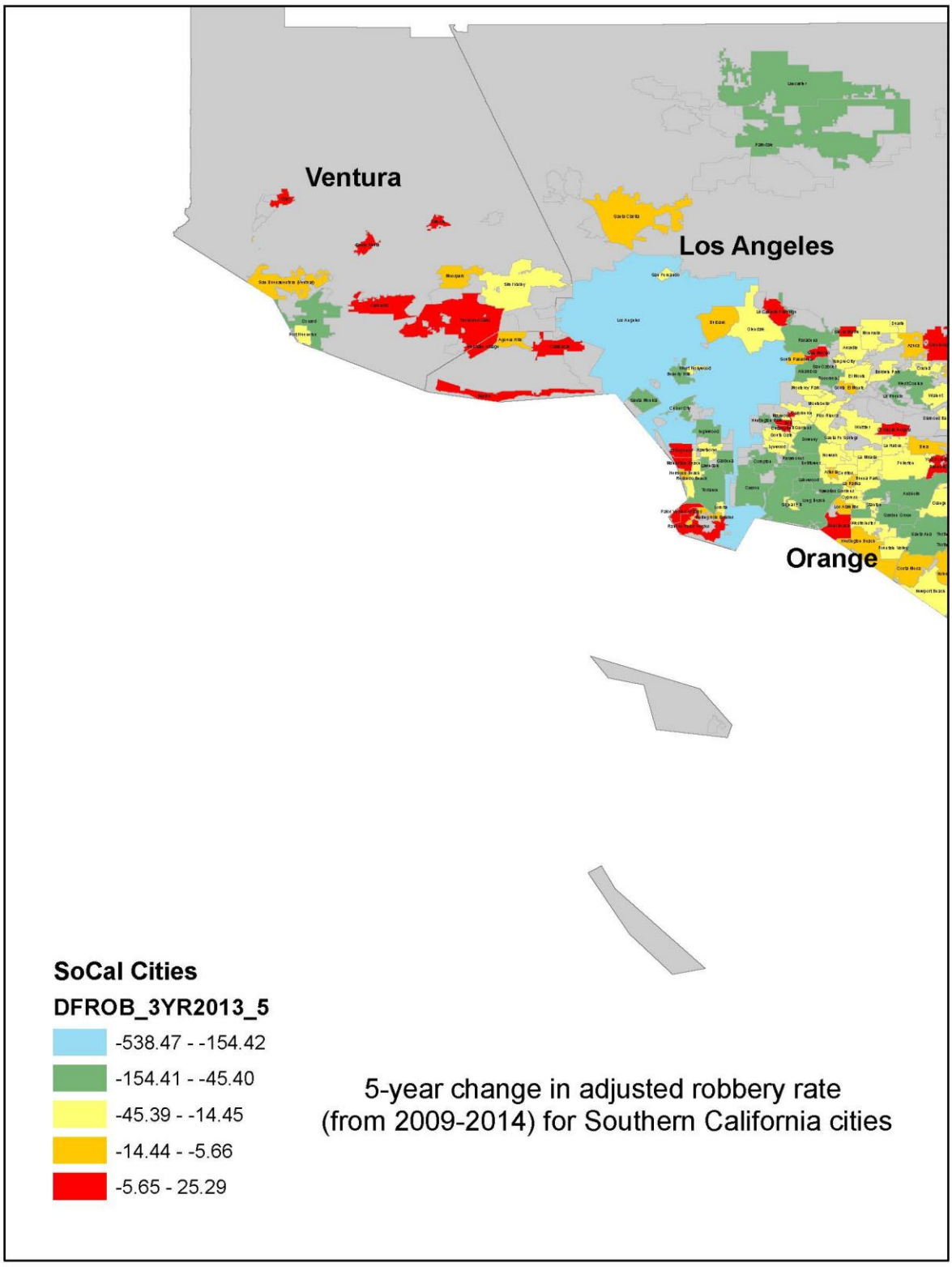

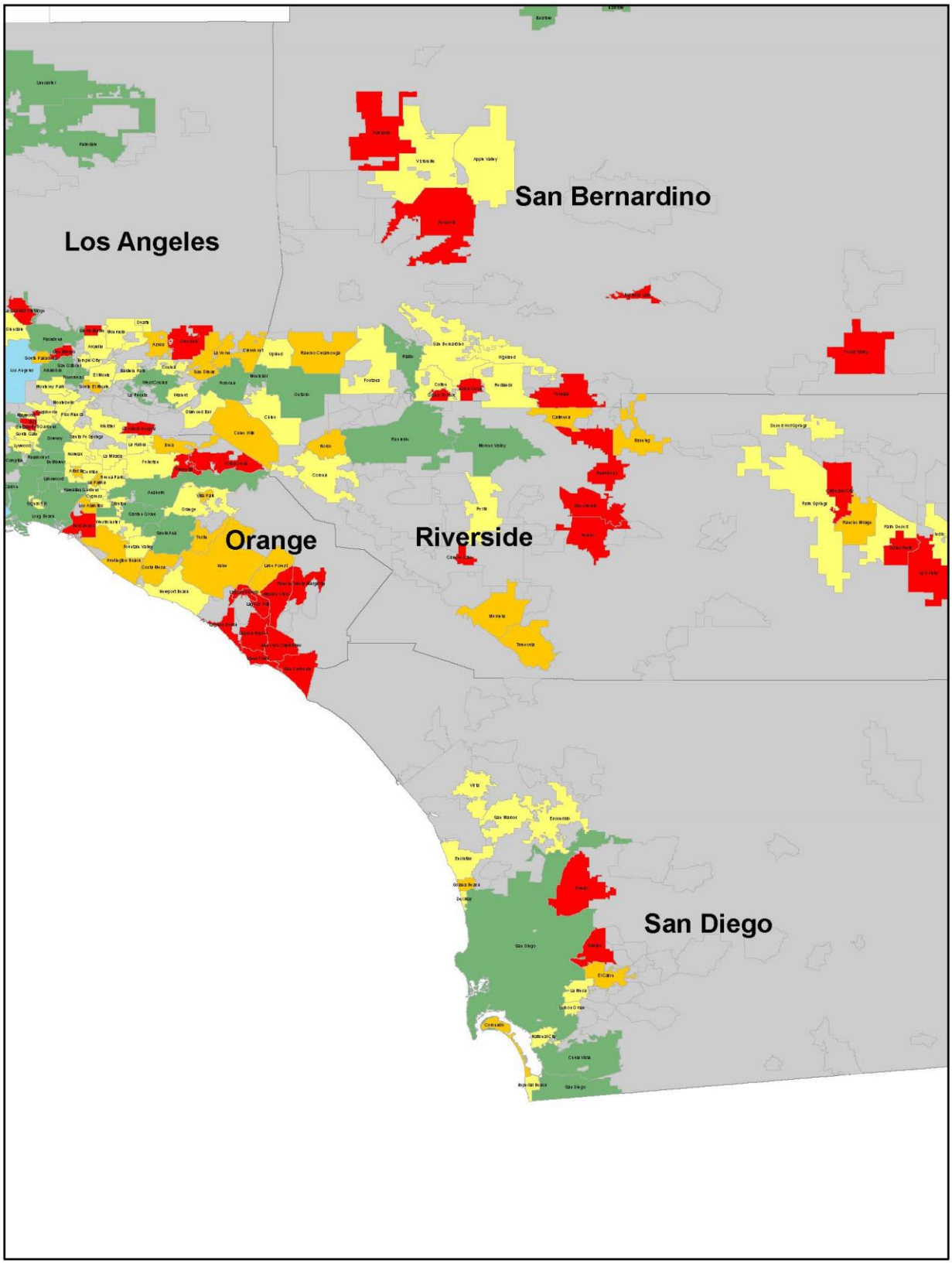
San Bernardino
Los Angeles
Orange
Riverside
San Diego

Biggest decrease in robbery rate from 2013-2014

	City	County	Change	Last year	This year	Population
1	LONG BEACH	Los Angeles	-60.2	254.6	215.1	471123
2	RIALTO	San Bernardino	-45.8	200.3	125.6	102540
3	POMONA	Los Angeles	-25.2	208.5	180.9	151899
4	DOWNEY	Los Angeles	-24.6	161.6	127.5	113595
5	NATIONAL CITY	San Diego	-24.6	245.7	199.1	60130
6	PERRIS	Riverside	-23.5	151.2	105.9	73223
7	VISTA	San Diego	-23.6	154.9	117.9	97651
8	NORWALK	Los Angeles	-22.1	150.6	117.4	106838
9	MORENO VALLEY	Riverside	-22.1	165.8	144.4	202911
10	HEMET	Riverside	-22.8	226.5	192.3	82412

Biggest decrease in robbery rate in last 5 years (based on three-year moving averages)

	City	County	Change	First year	This year	Population
1	LOS ANGELES	Los Angeles	-402.4	256.0	218.8	3906772
2	HUNTINGTON PARK	Los Angeles	-109.4	467.3	383.6	59064
3	SANTA ANA	Orange	-100.4	185.0	149.1	336462
4	LONG BEACH	Los Angeles	-89.1	235.7	236.1	471123
5	SAN DIEGO	San Diego	-89.9	118.6	108.6	1368690
6	BELLFLOWER	Los Angeles	-75.3	244.9	148.1	77830
7	COMPTON	Los Angeles	-75.9	418.2	397.8	98224
8	MORENO VALLEY	Riverside	-73.5	190.3	153.0	202911
9	INGLEWOOD	Los Angeles	-70.6	331.9	327.5	111997
10	LAKEWOOD	Los Angeles	-69.2	205.8	122.0	81382

Biggest decrease in robbery rate in last 10 years (based on three-year moving averages)

	City	County	Change	First year	This year	Population
1	LOS ANGELES	Los Angeles	-539.4	341.6	218.8	3906772
2	LONG BEACH	Los Angeles	-82.2	254.3	236.1	471123
3	INGLEWOOD	Los Angeles	-67.7	364.2	327.5	111997
4	GARDENA	Los Angeles	-66.7	372.7	271.1	60233
5	SANTA MONICA	Los Angeles	-59.4	245.2	145.0	93151
6	SANTA ANA	Orange	-56.4	171.0	149.1	336462
7	ONTARIO	San Bernardino	-55.3	175.3	121.2	168278
8	BELLFLOWER	Los Angeles	-53.1	238.9	148.1	77830
9	SAN BERNARDINO	San Bernardino	-51.9	405.0	383.6	214588
10	RIALTO	San Bernardino	-49.2	234.8	169.4	102540

Biggest decrease in homicide rate from 2013-2014

	City	County	Change	Last year	This year	Population
1	COMPTON	Los Angeles	-212.3	886.2	868.4	98224
2	POMONA	Los Angeles	-171.8	461.8	404.3	151899
3	MAYWOOD	Los Angeles	-145.4	347.5	0.0	27833
4	SANTA MONICA	Los Angeles	-139.7	182.4	0.0	93151
5	CORONA	Riverside	-136.8	135.4	0.0	161128
6	PERRIS	Riverside	-134.5	200.4	0.0	73223
7	FONTANA	San Bernardino	-107.3	118.5	33.4	204532
8	SANTA PAULA	Ventura	-104.0	479.5	338.2	30269
9	VICTORVILLE	San Bernardino	-104.5	178.2	83.7	122316
10	LONG BEACH	Los Angeles	-97.3	174.5	166.6	471123

Biggest decrease in homicide rate in last 5 years (based on three-year moving averages)

	City	County	Change	First year	This year	Population
1	LOS ANGELES	Los Angeles	-251.9	170.5	231.5	3906772
2	COVINA	Los Angeles	-146.4	254.2	45.6	48681
3	SANTA ANA	Orange	-112.3	138.4	139.3	336462
4	COLTON	San Bernardino	-108.7	199.1	62.3	53485
5	RIALTO	San Bernardino	-107.9	193.0	141.0	102540
6	COMPTON	Los Angeles	-103.4	642.0	927.3	98224
7	GARDENA	Los Angeles	-95.1	142.7	18.4	60233
8	CUDAHY	Los Angeles	-93.8	195.3	0.0	24175
9	PARAMOUNT	Los Angeles	-91.8	225.8	181.4	55194
10	BARSTOW	San Bernardino	-85.3	269.2	191.2	23349

Biggest decrease in homicide rate in last 10 years (based on three-year moving averages)

	City	County	Change	First year	This year	Population
1	LOS ANGELES	Los Angeles	-697.0	261.7	231.5	3906772
2	COMPTON	Los Angeles	-260.4	825.1	927.3	98224
3	LYNWOOD	Los Angeles	-188.6	387.3	233.7	71812
4	INGLEWOOD	Los Angeles	-180.3	440.2	476.2	111997
5	LONG BEACH	Los Angeles	-174.4	204.2	209.9	471123
6	RIALTO	San Bernardino	-146.7	257.9	141.0	102540
7	COMMERCE	Los Angeles	-142.0	543.2	170.4	13033
8	PICO RIVERA	Los Angeles	-114.8	235.7	138.9	63970
9	LA PUENTE	Los Angeles	-103.3	280.4	191.8	40583
10	HUNTINGTON PARK	Los Angeles	-93.5	196.5	131.4	59064

Figure 3. 5-year change in adjusted burglary rate (from 2009 to 2014) for Southern California cities

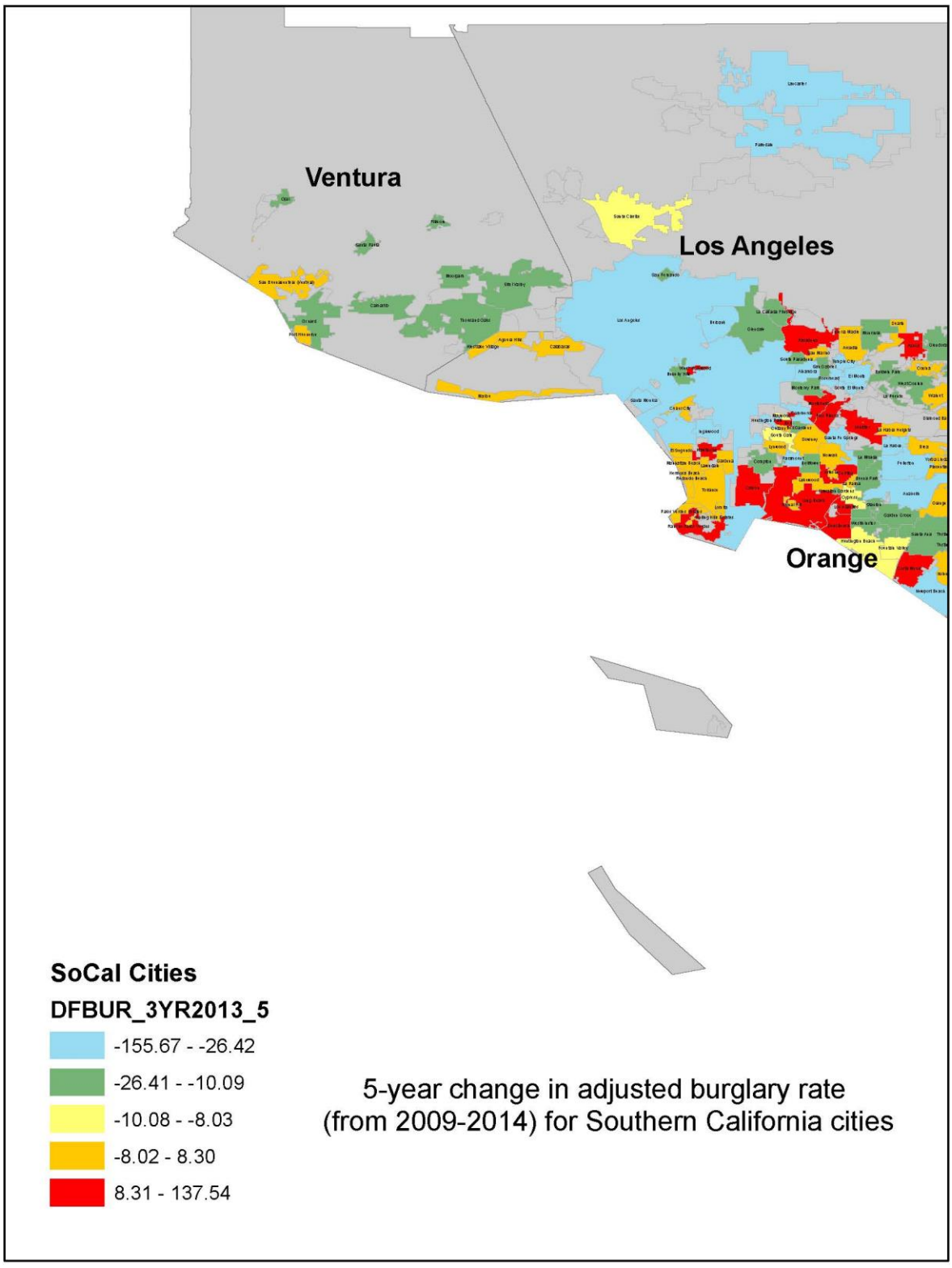

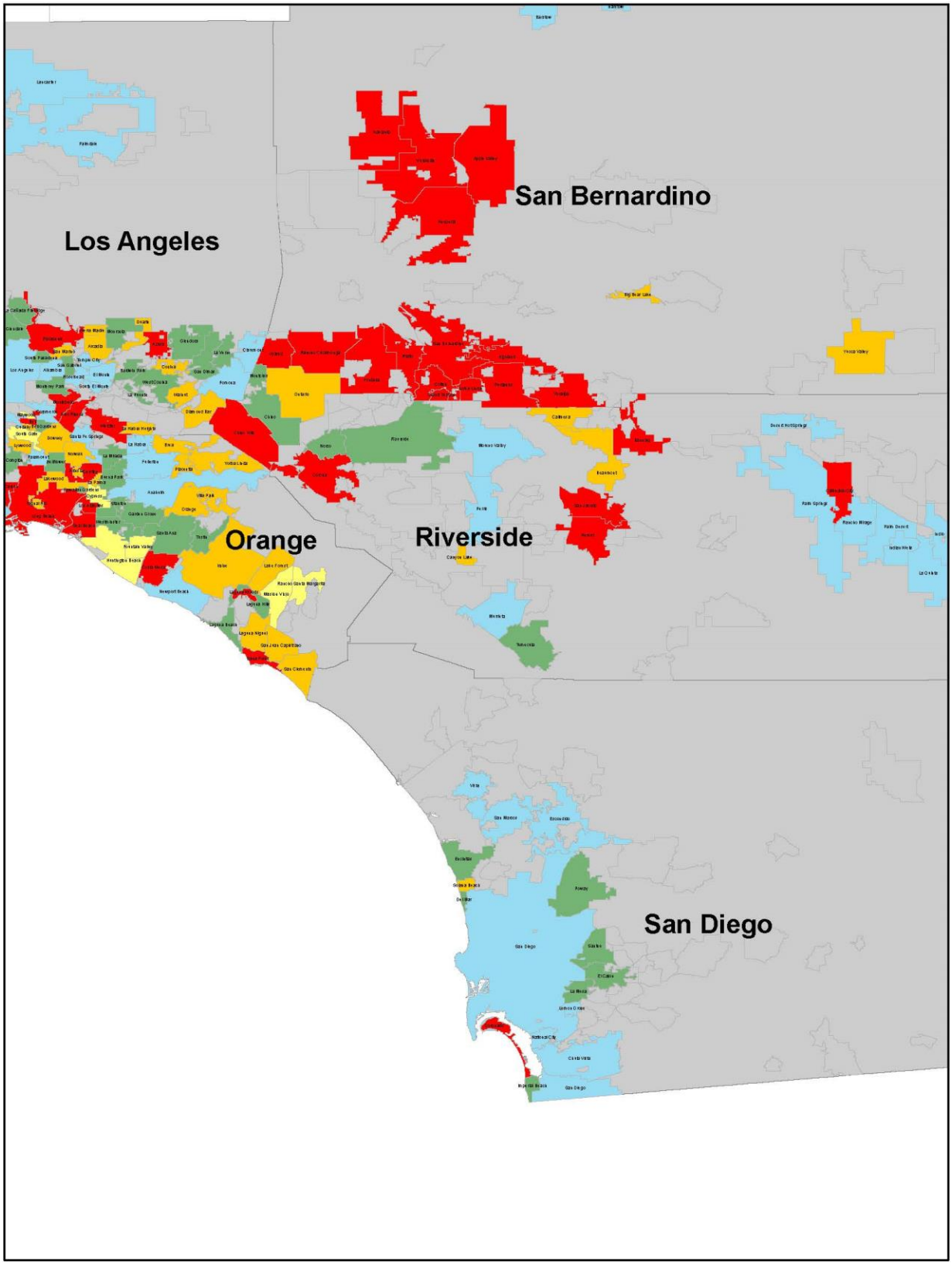
San Bernardino
Los Angeles
Orange
Riverside
San Diego

Biggest decrease in burglary rate from 2013-2014

	City	County	Change	Last year	This year	Population
1	SAN DIEGO	San Diego	-91.7	69.4	82.9	1368690
2	MONTEBELLO	Los Angeles	-71.0	164.8	174.3	63737
3	INDIO	Riverside	-71.2	145.4	144.0	84540
4	RIVERSIDE	Riverside	-68.6	92.1	106.3	319453
5	CHULA VISTA	San Diego	-60.2	56.1	52.3	259894
6	HEMET	Riverside	-59.2	200.2	245.4	82412
7	SAN BERNARDINO	San Bernardino	-56.2	183.8	244.9	214588
8	COLTON	San Bernardino	-56.3	146.8	158.0	53485
9	BANNING	Riverside	-53.9	171.5	179.1	30699
10	RIALTO	San Bernardino	-50.7	114.7	132.6	102540

Biggest decrease in burglary rate in last 5 years (based on three-year moving averages)

	City	County	Change	First year	This year	Population
1	LOS ANGELES	Los Angeles	-131.2	53.4	78.0	3906772
2	SAN DIEGO	San Diego	-111.3	61.6	82.4	1368690
3	LANCASTER	Los Angeles	-76.8	106.7	130.2	160190
4	VISTA	San Diego	-61.4	73.5	74.2	97651
5	PALM DESERT	Riverside	-59.2	165.5	236.3	50971
6	PERRIS	Riverside	-50.3	119.7	123.4	73223
7	LA QUINTA	Riverside	-50.7	125.9	206.1	39753
8	BRAWLEY	Imperial	-50.9	193.1	229.6	25695
9	BARSTOW	San Bernardino	-48.4	173.6	254.4	23349
10	BURBANK	Los Angeles	-48.8	54.1	58.9	105041

Biggest decrease in burglary rate in last 10 years (based on three-year moving averages)

	City	County	Change	First year	This year	Population
1	LOS ANGELES	Los Angeles	-325.6	65.6	78.0	3906772
2	SAN DIEGO	San Diego	-114.6	61.9	82.4	1368690
3	VISTA	San Diego	-95.6	87.1	74.2	97651
4	EL CAJON	San Diego	-73.3	87.8	92.9	102838
5	RIVERSIDE	Riverside	-64.2	88.3	116.7	319453
6	ANAHEIM	Orange	-62.0	59.6	80.1	346956
7	HAWTHORNE	Los Angeles	-60.7	92.9	121.7	86670
8	LEMON GROVE	San Diego	-53.1	96.0	85.0	26332
9	GARDENA	Los Angeles	-53.9	82.6	99.5	60233
10	GLENDALE	Los Angeles	-48.9	41.5	52.1	197079

Biggest decrease in motor vehicle theft rate from 2013-2014

	City	County	Change	Last year	This year	Population
1	SAN DIEGO	San Diego	-94.5	214.6	122.3	1368690
2	SANTA FE SPRINGS	Los Angeles	-80.2	670.8	255.8	17254
3	COACHELLA	Riverside	-75.8	413.4	167.8	43633
4	ANAHEIM	Orange	-67.7	229.5	122.8	346956
5	ESCONDIDO	San Diego	-60.4	244.8	118.7	149839
6	ONTARIO	San Bernardino	-48.1	305.9	176.2	168278
7	PARAMOUNT	Los Angeles	-48.5	433.0	235.0	55194
8	SAN BERNARDINO	San Bernardino	-48.8	591.9	383.9	214588
9	MONTEBELLO	Los Angeles	-45.8	367.8	199.3	63737
10	EL CAJON	San Diego	-44.8	213.5	103.4	102838

Biggest decrease in motor vehicle theft rate in last 5 years (based on three-year moving averages)

	City	County	Change	First year	This year	Population
1	SAN DIEGO	San Diego	-357.7	241.0	135.9	1368690
2	LOS ANGELES	Los Angeles	-308.4	164.1	115.2	3906772
3	CHULA VISTA	San Diego	-186.6	259.4	105.7	259894
4	EL CAJON	San Diego	-137.4	286.1	118.7	102838
5	HUNTINGTON PARK	Los Angeles	-125.9	462.8	322.5	59064
6	NATIONAL CITY	San Diego	-121.0	374.2	213.8	60130
7	SOUTH GATE	Los Angeles	-104.6	381.1	286.6	95981
8	DESERT HOT SPRINGS	Riverside	-95.8	420.4	202.6	28086
9	LYNWOOD	Los Angeles	-85.7	343.6	241.7	71812
10	PARAMOUNT	Los Angeles	-83.8	357.1	252.9	55194

Biggest decrease in motor vehicle theft rate in last 10 years (based on three-year moving averages)

	City	County	Change	First year	This year	Population
1	LOS ANGELES	Los Angeles	-692.7	188.7	115.2	3906772
2	SAN DIEGO	San Diego	-390.0	211.3	135.9	1368690
3	ONTARIO	San Bernardino	-186.5	262.7	181.8	168278
4	SANTA ANA	Orange	-170.2	177.5	134.5	336462
5	CHULA VISTA	San Diego	-166.1	229.9	105.7	259894
6	HUNTINGTON PARK	Los Angeles	-166.5	397.9	322.5	59064
7	LONG BEACH	Los Angeles	-158.8	175.5	155.3	471123
8	EL CAJON	San Diego	-149.2	240.1	118.7	102838
9	NATIONAL CITY	San Diego	-146.9	336.2	213.8	60130
10	RIVERSIDE	Riverside	-133.2	204.7	154.5	319453

Figure 4. 5-year change in adjusted larceny rate (from 2009 to 2014) for Southern California cities

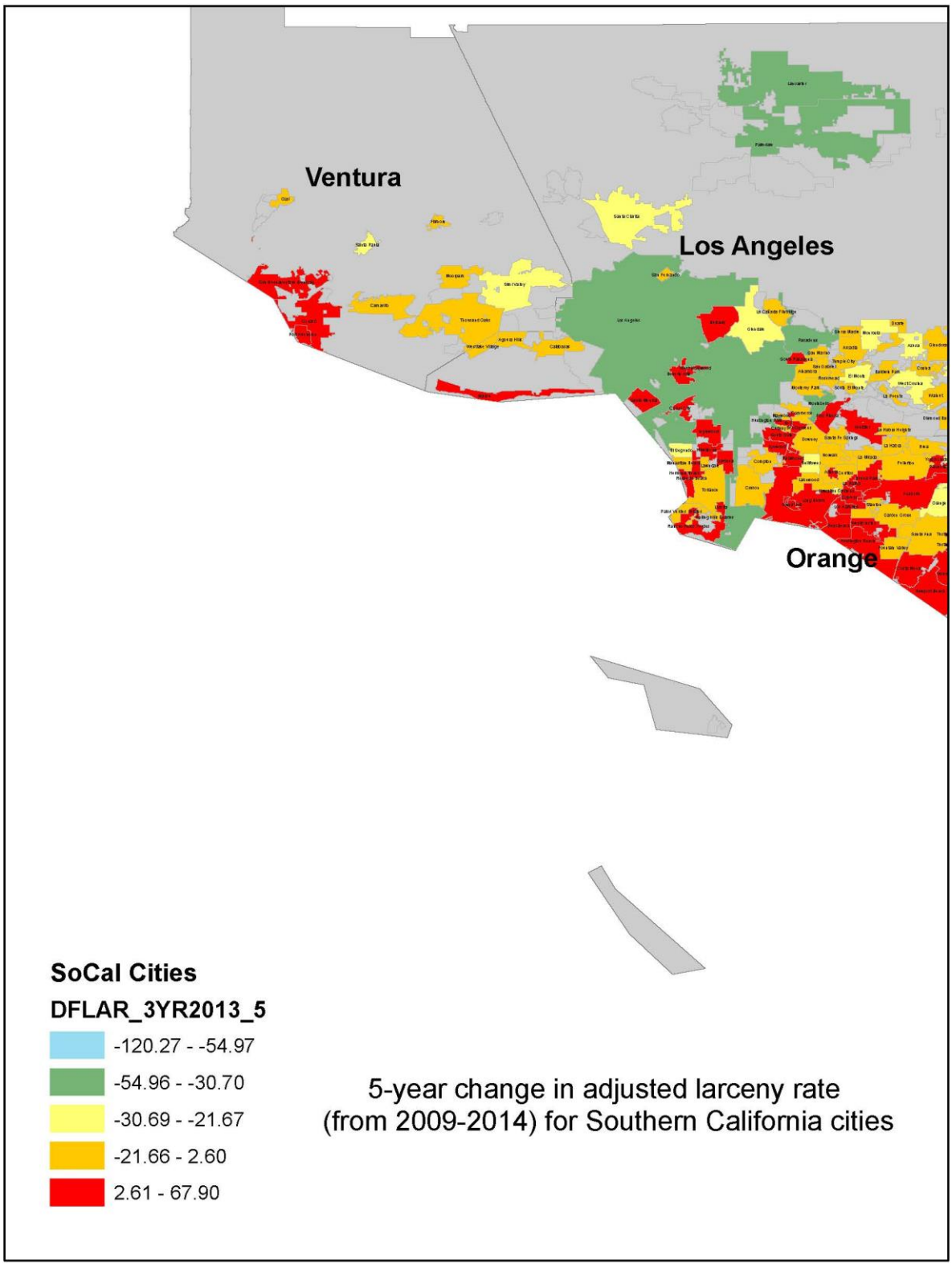

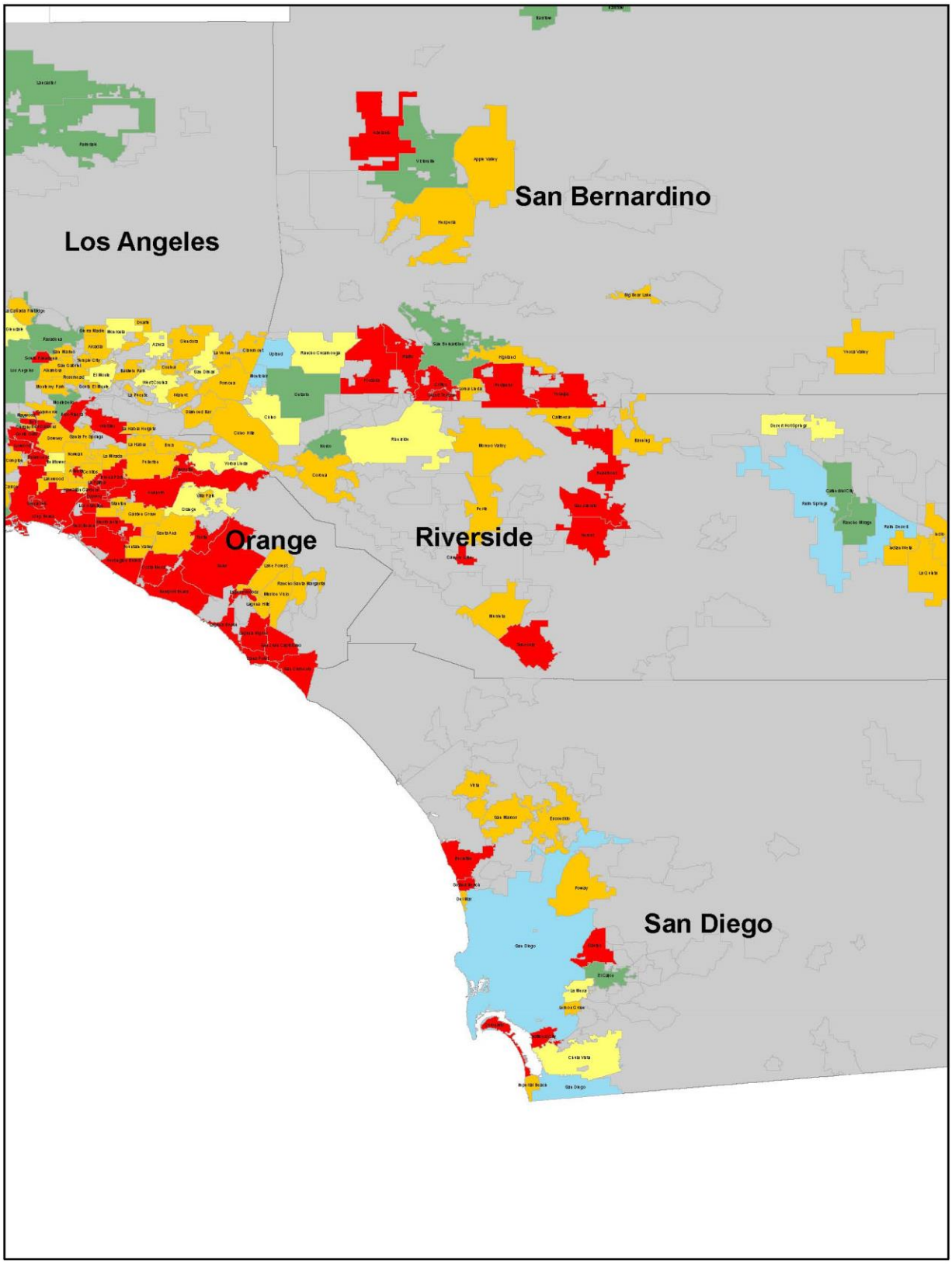
San Bernardino
Los Angeles
Orange
Riverside
San Diego

Biggest decrease in larceny rate from 2013-2014

	City	County	Change	Last year	This year	Population
1	SAN DIEGO	San Diego	-51.7	67.4	91.6	1368690
2	SANTA MONICA	Los Angeles	-38.6	143.4	186.6	93151
3	ANAHEIM	Orange	-36.6	89.2	121.7	346956
4	BEAUMONT	Riverside	-36.9	119.3	128.5	41323
5	FULLERTON	Orange	-31.4	97.2	127.8	139895
6	ESCONDIDO	San Diego	-29.1	78.7	100.0	149839
7	HEMET	Riverside	-28.7	132.7	178.4	82412
8	SANTEE	San Diego	-27.7	75.1	81.8	56737
9	HUNTINGTON BEACH	Orange	-26.0	91.6	124.3	199152
10	EL CAJON	San Diego	-25.6	82.3	105.0	102838

Biggest decrease in larceny rate in last 5 years (based on three-year moving averages)

	City	County	Change	First year	This year	Population
1	MONTCLAIR	San Bernardino	-71.1	155.2	188.7	38347
2	SAN DIEGO	San Diego	-64.8	59.1	96.4	1368690
3	UPLAND	San Bernardino	-45.0	88.2	118.8	75790
4	PASADENA	Los Angeles	-37.4	74.1	122.0	140373
5	BARSTOW	San Bernardino	-31.2	78.8	107.4	23349
6	SAN BERNARDINO	San Bernardino	-31.9	90.7	147.8	214588
7	HUNTINGTON PARK	Los Angeles	-30.8	77.1	122.3	59064
8	COVINA	Los Angeles	-29.5	86.6	127.4	48681
9	PALM SPRINGS	Riverside	-29.8	121.8	212.8	46665
10	ONTARIO	San Bernardino	-28.2	69.0	120.8	168278

Biggest decrease in larceny rate in last 10 years (based on three-year moving averages)

	City	County	Change	First year	This year	Population
1	LOS ANGELES	Los Angeles	-225.3	64.1	101.2	3906772
2	SAN DIEGO	San Diego	-120.4	63.8	96.4	1368690
3	ONTARIO	San Bernardino	-76.3	82.5	120.8	168278
4	SAN BERNARDINO	San Bernardino	-76.8	100.4	147.8	214588
5	PALM SPRINGS	Riverside	-65.5	145.4	212.8	46665
6	SANTA ANA	Orange	-62.1	55.2	89.4	336462
7	EL CAJON	San Diego	-52.4	79.9	109.6	102838
8	MONTEBELLO	Los Angeles	-50.9	58.3	64.6	63737
9	UPLAND	San Bernardino	-49.2	84.6	118.8	75790
10	ESCONDIDO	San Diego	-47.5	74.2	108.8	149839

Chapter 4. County-specific focus

In this section, we display the adjusted crime rates for all cities in each of the six major counties in the region. We present the results for each county separately, beginning with Los Angeles County. The first table for each county shows the adjusted crime rate in the most recent year (2014) for all cities in the county. The second table shows the average adjusted crime rate over the three most recent years (2012-14) for all cities in the county.

After the two tables, we then display Figures showing the 10 year trajectory of the violent crime rate for the cities in the county. Each Figure presents the trajectories for a geographic cluster of cities. A map in each section shows the geographic clustering of cities for these figures. For each Figure, the scale is typically from 0 to 400. Thus, the bottom value is a city with no violent crime, whereas 400 indicates a city with a violent crime rate 300% higher than the regional average (400 -100 = 300). For a few of the Figures, we had to extend the scale if certain cities had particularly high violent crime rates.

To understand how to interpret the tables, note that in the first table for Los Angeles County, the city of Azusa has an adjusted aggravated assault rate of 156.4, indicating that in 2014 their aggravated assault rate was 56.4% higher than the average city in the region. The burglary rate in Azusa was 24.2% higher than the average city in the region (124.2 – 100 = 24.2). Azusa had no homicides in 2014, thus the adjusted homicide rate is 0. However, their robbery rate was below the average of the region at just 70.9% of the regional average. Their larceny rate was near the region average (just 3.6% higher than the average).

Los Angeles County

Adjusted crime rates for cities in Los Angeles County, 2014

	City	Assault	Robbery	Homicide	Burglary	Auto Theft	Larceny	Pop
1	AGOURA HILLS	26.6	16.5	0.0	70.5	19.3	56.4	20767
2	ALHAMBRA	46.9	111.4	40.2	82.5	88.2	106.4	84931
3	ARCADIA	29.6	47.2	58.9	105.6	25.4	108.8	57950
4	ARTESIA	80.3	176.6	0.0	113.6	95.6	71.6	16788
5	AZUSA	156.4	70.9	0.0	124.2	90.1	103.6	48224
6	BALDWIN PARK	122.7	83.0	88.7	91.4	137.3	69.2	76933
7	BELL	210.8	230.8	94.6	95.9	133.5	87.1	36059
8	BELL GARDENS	82.5	108.5	158.4	55.1	209.5	58.1	43089
9	BELLFLOWER	146.5	142.1	87.7	117.1	164.5	80.0	77830
10	BEVERLY HILLS	104.0	147.5	0.0	160.0	44.2	167.1	34788
11	BURBANK	46.7	59.7	32.5	62.5	57.9	139.3	105041
12	CALABASAS	27.7	28.1	0.0	73.8	20.6	48.2	24325
13	CARSON	136.7	141.2	330.8	109.9	140.1	102.5	92838
14	CERRITOS	40.6	114.3	0.0	130.3	121.3	158.3	49867
15	CLAREMONT	32.3	50.6	0.0	126.1	38.0	126.5	36042
16	COMMERCE	188.2	297.4	0.0	144.6	661.8	358.5	13033
17	COMPTON	451.9	409.7	868.4	122.4	242.0	104.5	98224
18	COVINA	71.8	112.4	0.0	110.7	92.0	112.8	48681
19	CUDAHY	139.5	103.7	0.0	47.7	100.9	64.3	24175
20	CULVER CITY	142.6	201.7	86.2	139.6	92.1	253.5	39561
21	DIAMOND BAR	32.5	26.2	0.0	102.9	34.8	53.0	56665
22	DOWNEY	73.4	127.5	90.1	93.5	233.1	107.5	113595
23	DUARTE	109.6	62.7	0.0	70.1	69.0	81.9	21817
24	EL MONTE	77.5	160.9	58.7	88.2	167.7	75.5	116220
25	EL SEGUNDO	104.6	100.7	0.0	210.1	141.7	134.8	16990
26	GARDENA	102.8	310.4	56.6	123.3	149.3	97.9	60233
27	GLENDALE	34.2	38.8	0.0	57.5	45.5	87.4	197079
28	GLENDORA	47.8	31.1	66.5	76.1	52.8	144.1	51292
29	HAWAIIAN GARDENS	118.5	196.7	235.5	53.6	133.8	46.7	14490
30	HAWTHORNE	205.8	442.0	236.2	137.4	177.4	137.9	86670
31	HERMOSA BEACH	58.6	63.1	0.0	116.1	53.8	153.8	19873
32	HUNTINGTON PARK	174.4	428.5	115.5	68.0	336.2	131.1	59064
33	INGLEWOOD	197.1	377.7	609.3	115.2	208.0	98.0	111997
34	LA CANADA FLINTRIDGE	38.6	22.1	0.0	130.1	13.0	64.5	20627
35	LA HABRA HEIGHTS	90.0	0.0	0.0	77.3	0.0	41.3	5451
36	LA MIRADA	77.1	50.9	69.2	56.3	50.9	66.3	49277
37	LA PUENTE	126.9	140.5	84.1	48.1	107.9	40.9	40583
38	LA VERNE	34.4	49.8	0.0	116.9	46.9	142.0	32067
39	LAKEWOOD	87.4	109.3	41.9	87.2	92.8	109.9	81382
40	LANCASTER	223.5	177.2	85.2	157.8	96.8	96.5	160190

41	LAWNDALE	187.6	167.6	0.0	78.5	88.2	43.3	33340
42	LOMITA	166.0	93.7	165.0	89.0	79.2	81.0	20677
43	LONG BEACH	166.8	215.1	166.6	163.9	147.7	109.6	471123
44	LOS ANGELES	154.4	232.0	227.1	85.5	118.0	104.4	3906772
45	LYNWOOD	171.6	295.3	190.0	72.6	276.1	62.3	71812
46	MALIBU	71.2	26.5	0.0	139.1	46.6	123.9	12912
47	MANHATTAN BEACH	25.6	63.6	0.0	134.8	47.5	127.5	35872
48	MAYWOOD	112.3	143.4	0.0	31.9	120.1	29.7	27833
49	MONROVIA	36.2	67.4	91.7	54.2	62.9	112.4	37225
50	MONTEBELLO	53.9	127.0	160.6	174.3	199.3	66.9	63737
51	MONTEREY PARK	45.0	76.3	55.7	96.6	89.5	74.5	61284
52	NORWALK	106.2	117.4	255.5	74.7	152.1	81.2	106838
53	PALMDALE	218.2	165.7	194.1	122.6	70.6	95.4	158210
54	PALOS VERDES ESTATES	22.4	0.0	0.0	84.4	12.2	35.2	13668
55	PARAMOUNT	137.7	202.4	185.5	90.0	235.0	108.3	55194
56	PASADENA	102.6	102.3	243.1	130.5	54.8	129.1	140373
57	PICO RIVERA	165.8	158.6	213.3	98.1	164.6	89.5	63970
58	POMONA	191.3	180.9	404.3	98.8	228.9	132.8	151899
59	RANCHO PALOS VERDES	15.8	21.4	0.0	94.1	22.7	46.2	42645
60	REDONDO BEACH	94.6	73.7	0.0	88.6	59.4	116.3	68075
61	ROLLING HILLS ESTATES	29.8	41.5	0.0	70.0	20.3	75.7	8233
62	ROSEMEAD	95.2	110.4	124.6	100.9	101.4	105.8	54748
63	SAN DIMAS	95.7	47.0	0.0	88.2	53.2	97.8	33953
64	SAN FERNANDO	113.2	112.3	280.1	87.4	85.1	76.5	24362
65	SAN GABRIEL	69.8	81.8	84.4	93.3	34.7	63.8	40409
66	SAN MARINO	9.2	25.6	0.0	131.0	15.0	76.4	13371
67	SANTA CLARITA	59.0	50.7	16.5	65.7	39.3	57.4	206930
68	SANTA FE SPRINGS	113.7	264.3	395.5	169.7	255.8	374.4	17254
69	SANTA MONICA	123.7	146.9	0.0	127.4	63.5	186.6	93151
70	SIERRA MADRE	60.8	0.0	0.0	50.0	15.1	42.0	11090
71	SIGNAL HILL	86.0	209.8	299.0	122.4	187.5	245.5	11411
72	SOUTH EL MONTE	242.7	189.4	166.7	175.5	215.6	129.6	20465
73	SOUTH GATE	175.7	257.8	35.5	96.8	288.0	112.8	95981
74	SOUTH PASADENA	35.3	43.8	131.0	97.9	41.1	94.6	26041
75	TEMPLE CITY	52.4	34.6	0.0	88.6	29.5	52.0	36272
76	TORRANCE	25.7	56.2	46.1	87.2	58.1	90.6	147971
77	WALNUT	38.5	30.1	0.0	103.3	19.9	33.5	30282
78	WEST COVINA	75.4	91.7	31.6	93.1	131.4	135.7	108136
79	WEST HOLLYWOOD	283.2	305.0	96.1	131.2	81.0	217.7	35507
80	WESTLAKE VILLAGE	7.3	13.5	0.0	128.6	31.6	103.1	8452
81	WHITTIER	87.4	125.9	157.0	86.7	117.6	138.3	86952

Adjusted crime rates for cities in Los Angeles County, average from 2012-2014

	City	Assault	Robbery	Homicide	Burglary	Auto Theft	Larceny	Pop
1	AGOURA HILLS	22.8	23.1	0.0	73.3	19.9	56.9	20767
2	ALHAMBRA	48.7	92.8	26.1	74.5	87.0	104.3	84931
3	ARCADIA	33.1	49.2	19.1	110.1	32.3	118.6	57950
4	ARTESIA	97.0	165.1	198.5	94.4	80.7	70.6	16788
5	AZUSA	198.0	76.8	70.0	111.9	100.2	102.8	48224
6	BALDWIN PARK	115.7	90.4	130.0	77.8	143.8	70.7	76933
7	BELL	189.5	236.4	61.5	81.3	89.5	75.2	36059
8	BELL GARDENS	75.3	130.6	155.0	53.6	204.6	54.6	43089
9	BELLFLOWER	122.0	148.1	128.2	103.5	181.9	81.6	77830
10	BEVERLY HILLS	80.5	107.3	32.0	138.0	35.7	167.6	34788
11	BURBANK	52.8	70.7	31.7	58.9	59.1	130.3	105041
12	CALABASAS	20.4	21.3	47.3	60.6	14.2	53.6	24325
13	CARSON	161.9	148.6	226.3	108.4	158.4	103.4	92838
14	CERRITOS	43.6	109.1	0.0	142.5	119.2	166.7	49867
15	CLAREMONT	24.9	55.6	0.0	127.9	49.8	116.8	36042
16	COMMERCE	198.9	330.8	170.4	155.6	634.2	318.2	13033
17	COMPTON	439.6	397.8	927.3	110.8	245.5	85.1	98224
18	COVINA	83.7	109.1	45.6	132.6	101.9	127.4	48681
19	CUDAHY	169.8	165.6	0.0	44.1	99.7	58.7	24175
20	CULVER CITY	112.4	219.8	28.0	99.9	85.3	246.9	39561
21	DIAMOND BAR	33.7	33.2	0.0	108.9	36.2	58.5	56665
22	DOWNEY	72.8	147.0	156.4	97.3	236.5	112.6	113595
23	DUARTE	93.9	75.5	51.0	84.6	80.3	83.6	21817
24	EL MONTE	79.9	154.3	86.3	88.7	155.1	67.1	116220
25	EL SEGUNDO	77.0	98.9	0.0	174.0	106.1	144.7	16990
26	GARDENA	92.4	271.1	18.4	99.5	152.5	87.9	60233
27	GLENDALE	31.5	43.7	5.7	52.1	43.7	83.3	197079
28	GLENDORA	33.3	47.6	65.2	69.2	45.6	143.5	51292
29	HAWAIIAN GARDENS	137.1	158.3	229.8	54.5	115.7	48.4	14490
30	HAWTHORNE	182.3	373.8	244.6	121.7	157.6	111.4	86670
31	HERMOSA BEACH	60.0	60.3	0.0	116.6	58.8	154.3	19873
32	HUNTINGTON PARK	141.0	383.6	131.4	69.8	322.5	122.3	59064
33	INGLEWOOD	185.5	327.5	476.2	107.0	182.7	90.8	111997
34	LA CANADA FLINTRIDGE	26.6	18.3	0.0	107.7	17.6	63.4	20627
35	LA HABRA HEIGHTS	55.7	0.0	0.0	89.7	7.6	29.6	5451
36	LA MIRADA	69.9	38.9	90.0	65.4	61.3	70.0	49277
37	LA PUENTE	109.2	118.2	191.8	55.0	105.7	40.5	40583
38	LA VERNE	35.8	54.0	0.0	94.8	44.4	133.6	32067
39	LAKEWOOD	76.5	122.0	54.6	87.6	104.6	114.3	81382
40	LANCASTER	188.2	176.2	145.9	130.2	82.2	90.9	160190

41	LAWNDALE	177.7	155.1	99.9	77.8	87.5	37.5	33340
42	LOMITA	152.1	106.1	107.5	86.4	82.2	82.3	20677
43	LONG BEACH	148.4	236.1	209.9	150.7	155.3	107.8	471123
44	LOS ANGELES	125.6	218.8	231.5	78.0	115.2	101.2	3906772
45	LYNWOOD	193.5	281.2	233.7	81.9	241.7	58.0	71812
46	MALIBU	51.3	50.4	0.0	119.4	48.1	126.8	12912
47	MANHATTAN BEACH	34.8	79.2	0.0	106.4	36.9	122.9	35872
48	MAYWOOD	159.7	151.2	199.7	36.4	117.8	32.4	27833
49	MONROVIA	49.9	74.5	29.8	58.5	75.1	118.5	37225
50	MONTEBELLO	64.5	117.7	139.4	194.5	213.0	64.6	63737
51	MONTEREY PARK	33.7	79.9	90.5	87.1	100.4	69.3	61284
52	NORWALK	116.4	137.8	259.1	79.1	153.1	87.4	106838
53	PALMDALE	189.8	155.2	176.7	121.1	65.3	90.6	158210
54	PALOS VERDES ESTATES	20.8	0.0	0.0	72.3	12.9	40.3	13668
55	PARAMOUNT	109.2	216.9	181.4	88.8	252.9	106.1	55194
56	PASADENA	96.7	112.7	142.7	122.0	56.8	122.0	140373
57	PICO RIVERA	138.2	131.6	138.9	89.7	164.7	101.7	63970
58	POMONA	186.1	206.0	468.2	102.6	211.7	129.8	151899
59	RANCHO PALOS VERDES	27.2	16.9	0.0	78.9	21.9	52.1	42645
60	REDONDO BEACH	96.2	69.4	81.7	79.9	54.9	119.1	68075
61	ROLLING HILLS ESTATES	32.2	20.8	0.0	71.0	18.8	73.3	8233
62	ROSEMEAD	85.8	107.6	40.5	84.6	103.6	82.0	54748
63	SAN DIMAS	73.0	46.4	0.0	85.5	53.9	95.9	33953
64	SAN FERNANDO	115.3	109.2	229.4	62.4	96.1	71.2	24362
65	SAN GABRIEL	76.4	79.6	55.0	77.5	40.7	69.3	40409
66	SAN MARINO	38.3	23.1	0.0	110.5	8.5	68.6	13371
67	SANTA CLARITA	55.4	49.7	22.4	63.0	42.2	62.4	206930
68	SANTA FE SPRINGS	143.8	222.9	263.0	180.6	357.7	356.3	17254
69	SANTA MONICA	118.3	145.0	108.2	117.7	58.2	198.7	93151
70	SIERRA MADRE	42.7	6.2	0.0	65.4	15.9	43.3	11090
71	SIGNAL HILL	93.9	151.3	196.2	139.4	211.8	233.4	11411
72	SOUTH EL MONTE	161.0	179.1	217.1	120.2	183.2	86.2	20465
73	SOUTH GATE	156.8	251.5	138.7	82.6	286.6	99.6	95981
74	SOUTH PASADENA	24.0	51.3	42.6	99.4	52.1	86.5	26041
75	TEMPLE CITY	42.8	35.9	30.6	77.8	29.1	46.7	36272
76	TORRANCE	29.8	55.8	52.5	73.8	66.9	87.0	147971
77	WALNUT	44.0	31.9	0.0	106.9	29.6	43.4	30282
78	WEST COVINA	72.7	95.3	41.1	95.9	140.6	138.9	108136
79	WEST HOLLYWOOD	263.7	289.1	31.2	152.2	88.9	219.9	35507
80	WESTLAKE VILLAGE	20.2	20.3	0.0	95.0	31.9	90.8	8452
81	WHITTIER	89.4	98.6	89.5	92.0	101.8	137.2	86952

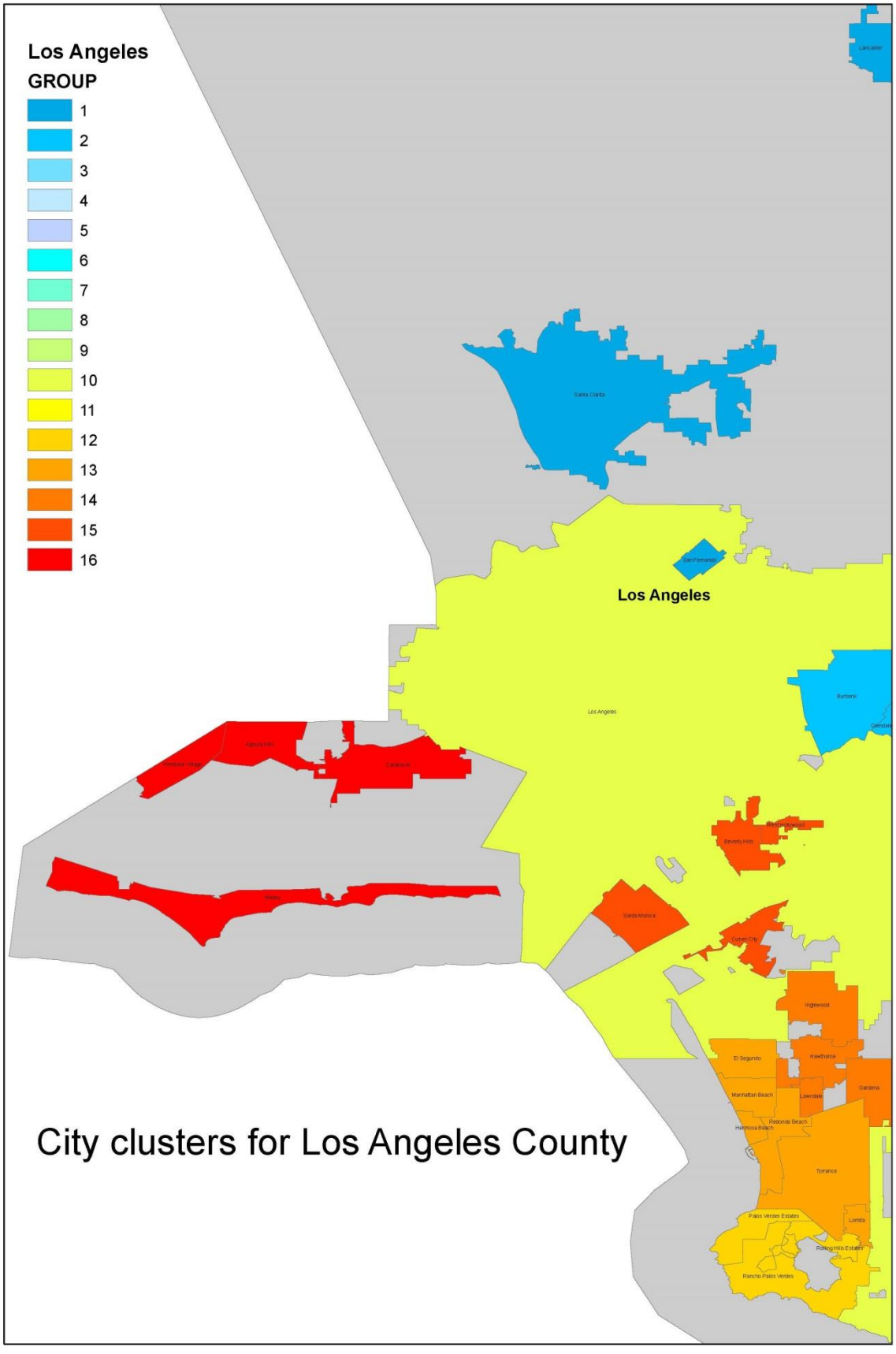
Los Angeles
GROUP
1
2
3
4
5
6
7
8
9
10
11
12
13
14
15
16
Los Angeles
City clusters for Los Angeles County

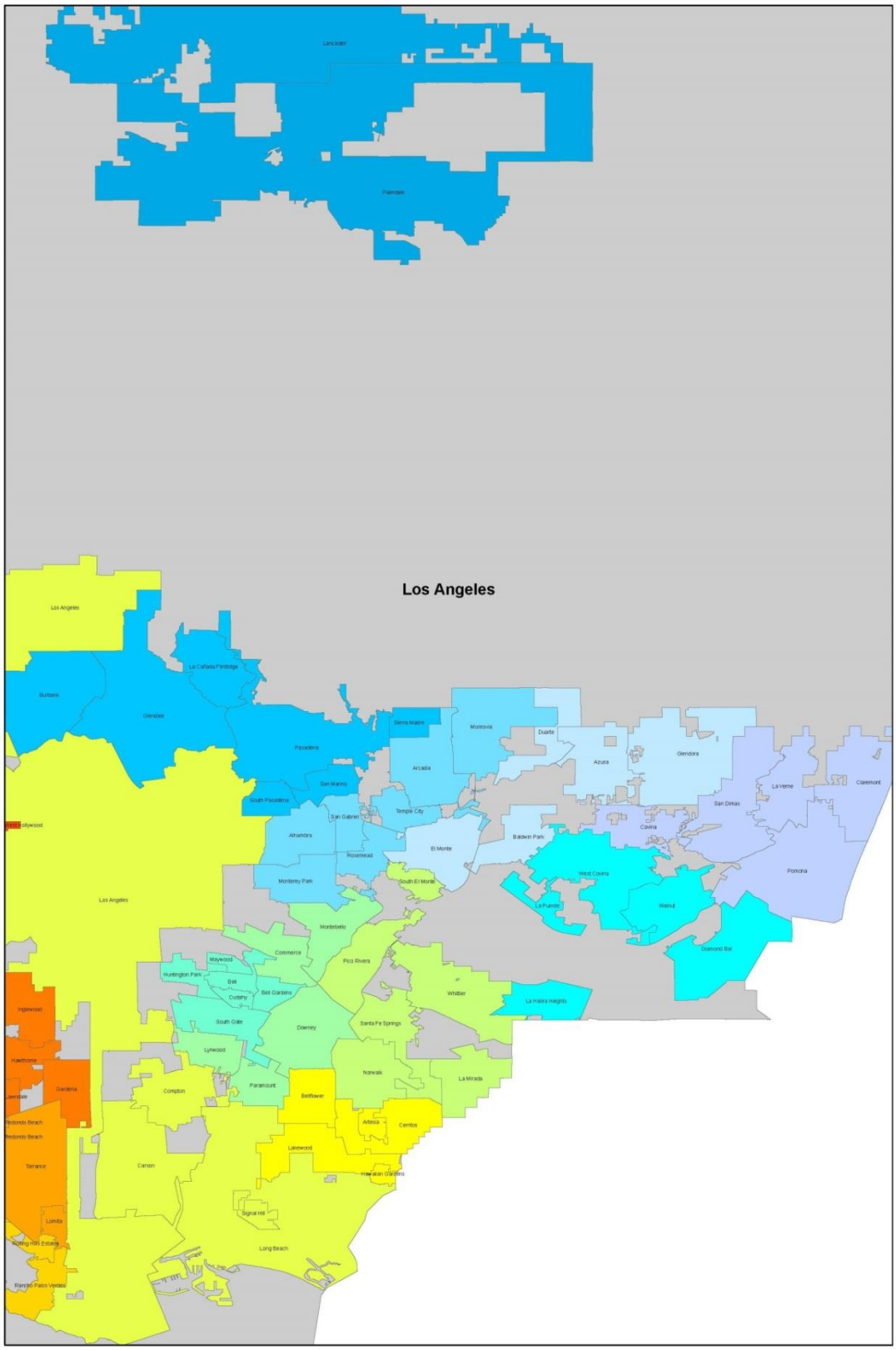
Los Angeles
Lancaster
Palmdale
Los Angeles
La Cañada Flintridge
Burbank
Glendale
Pasadena
Sierra Madre
Monrovia
Duarte
Arcadia
Azusa
Glendora
San Marino
South Pasadena
La Verne
Claremont
San Dimas
Temple City
San Gabriel
Covina
Alhambra
El Monte
Baldwin Park
Rosemead
Monterey Park
South El Monte
West Covina
Pomona
La Puente
Walnut
Los Angeles
Montebello
Commerce
Diamond Bar
Pico Rivera
Maywood
Huntington Park
Bell
Cudahy
Bell Gardens
Whittier
La Habra Heights
Inglewood
South Gate
Downey
Santa Fe Springs
Lynwood
Norwalk
La Mirada
Hawthorne
Gardena
Compton
Paramount
Bellflower
Redondo Beach
Artesia
Cerritos
Lakewood
Torrance
Carson
Hawaiian Gardens
Signal Hill
Lomita
Long Beach
Rancho Palos Verdes

Adjusted violent crime rates for cities in Los Angeles County - last 10 years

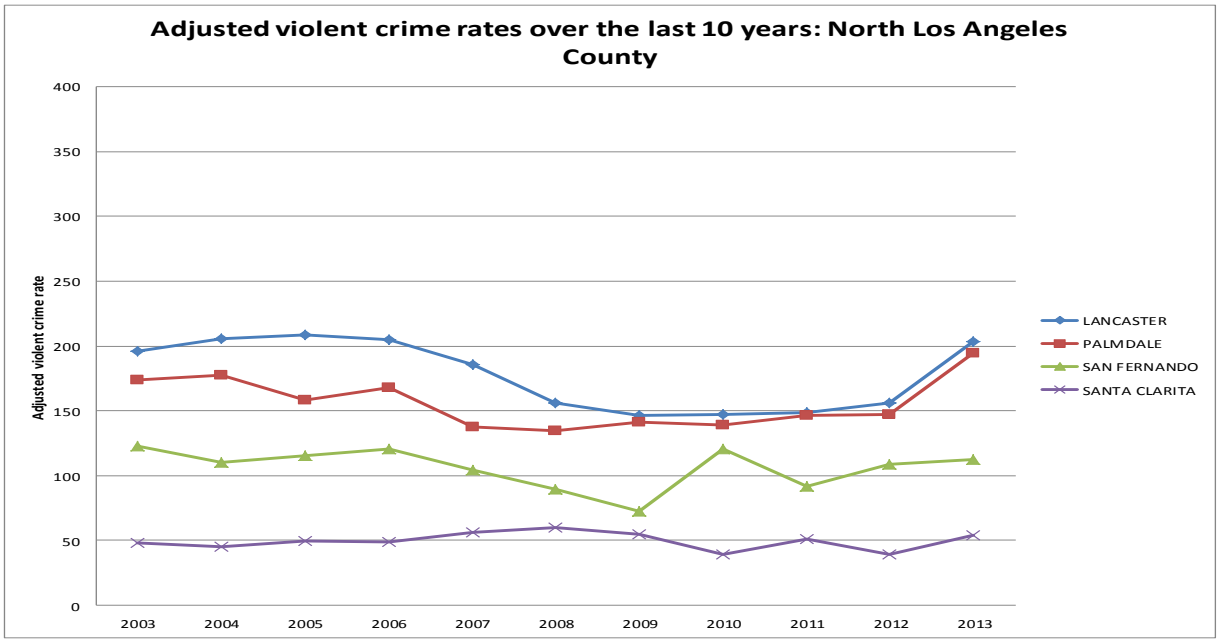

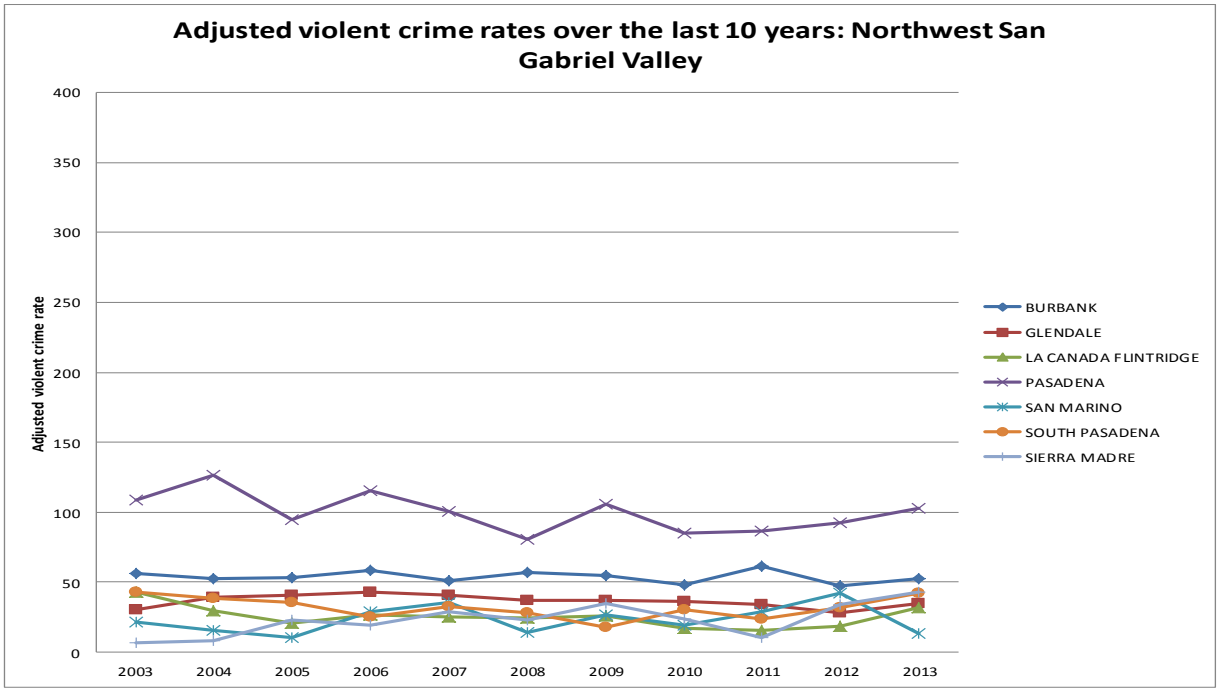

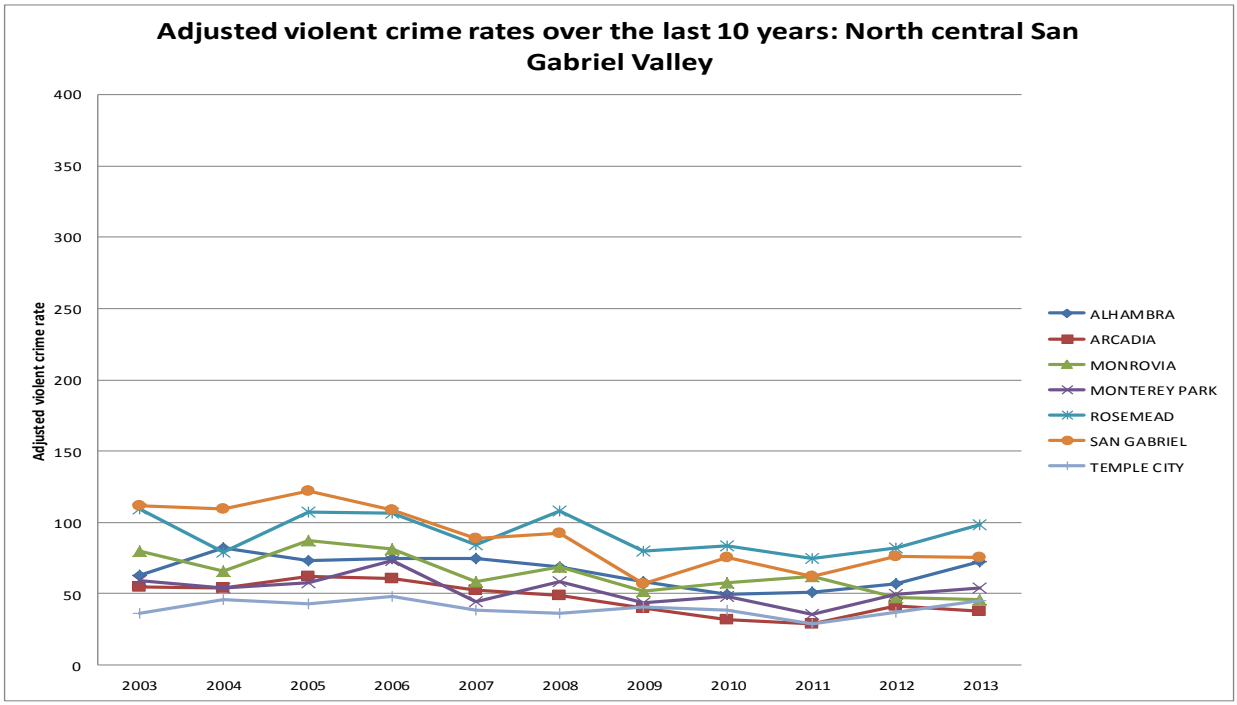
Adjusted violent crime rates over the last 10 years: North central San Gabriel Valley
Adjusted violent crime rate
400
350
300
250
200
150
100
50
0
2003
2004
2005
2006
2007
2008
2009
2010
2011
2012
2013
ALHAMBRA
ARCADIA
MONROVIA
MONTEREY PARK
ROSEMEAD
SAN GABRIEL
TEMPLE CITY

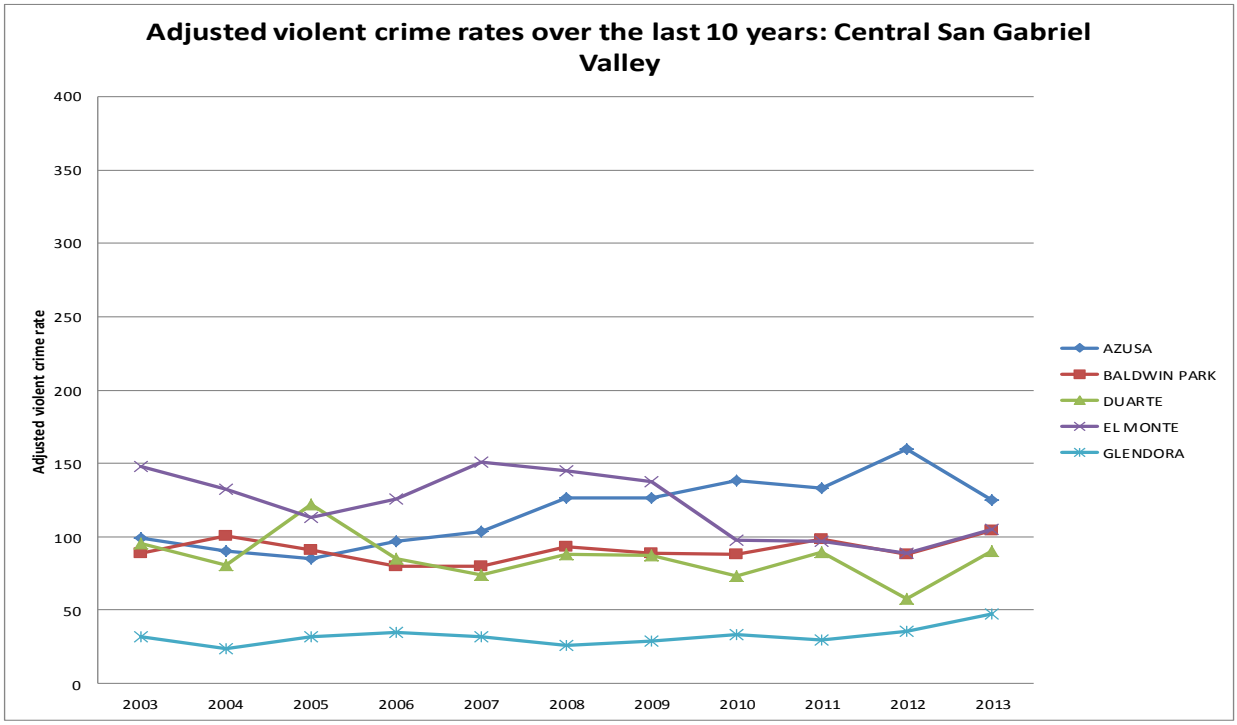
Adjusted violent crime rates over the last 10 years: Central San Gabriel Valley
Adjusted violent crime rate
400
350
300
250
200
150
100
50
0
2003
2004
2005
2006
2007
2008
2009
2010
2011
2012
2013
AZUSA
BALDWIN PARK
DUARTE
EL MONTE
GLENDORA

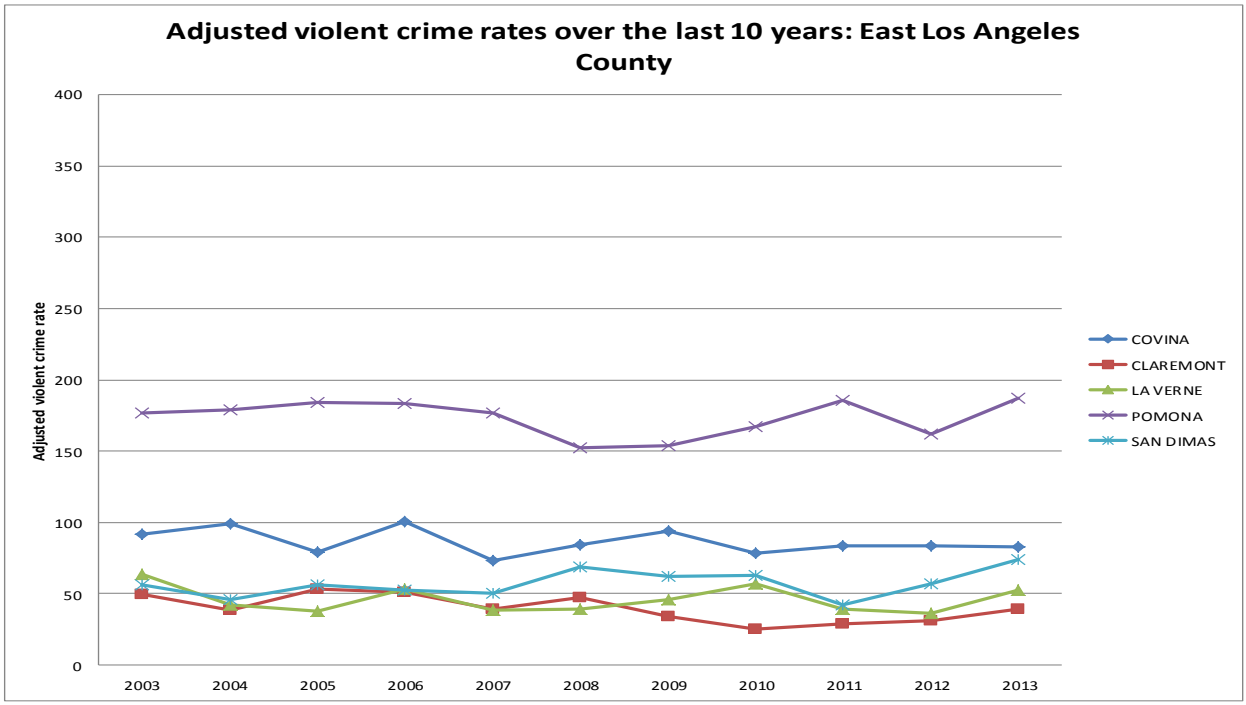
Adjusted violent crime rates over the last 10 years: East Los Angeles County
Adjusted violent crime rate
400
350
300
250
200
150
100
50
0
2003
2004
2005
2006
2007
2008
2009
2010
2011
2012
2013
COVINA
CLAREMONT
LA VERNE
POMONA
SAN DIMAS

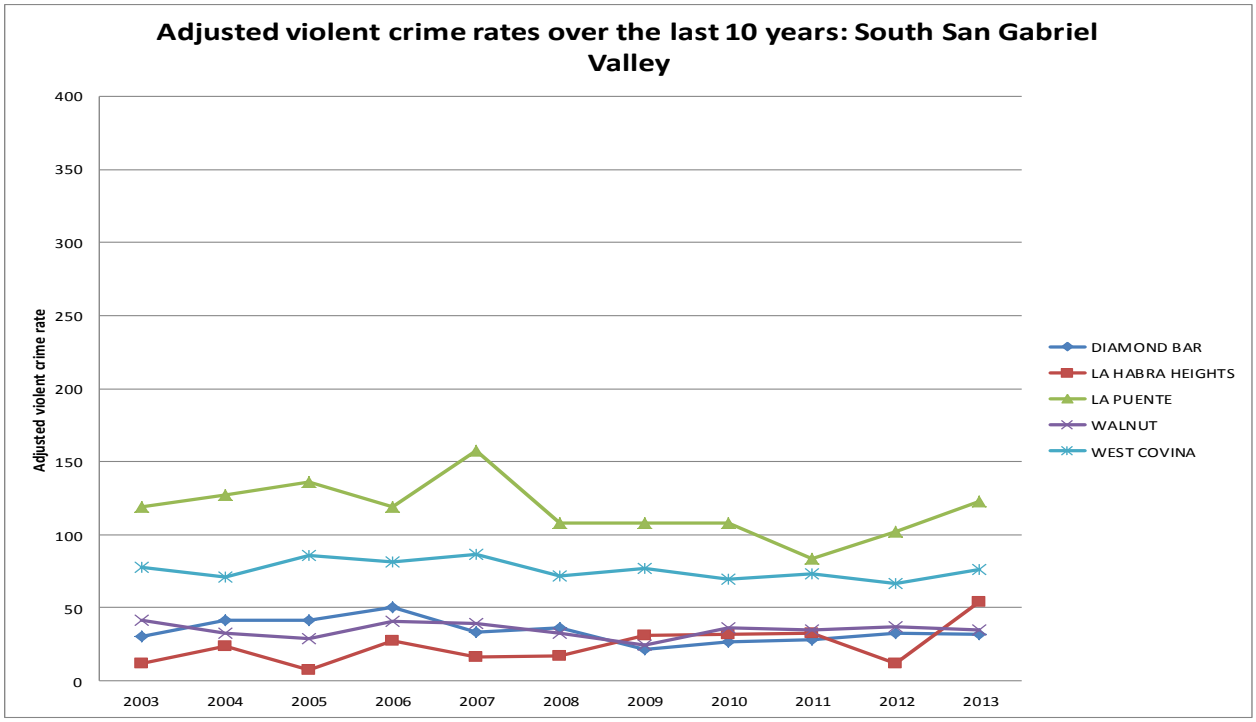
Adjusted violent crime rates over the last 10 years: South San Gabriel Valley
Adjusted violent crime rate
400
350
300
250
200
150
100
50
0
2003
2004
2005
2006
2007
2008
2009
2010
2011
2012
2013
DIAMOND BAR
LA HABRA HEIGHTS
LA PUENTE
WALNUT
WEST COVINA

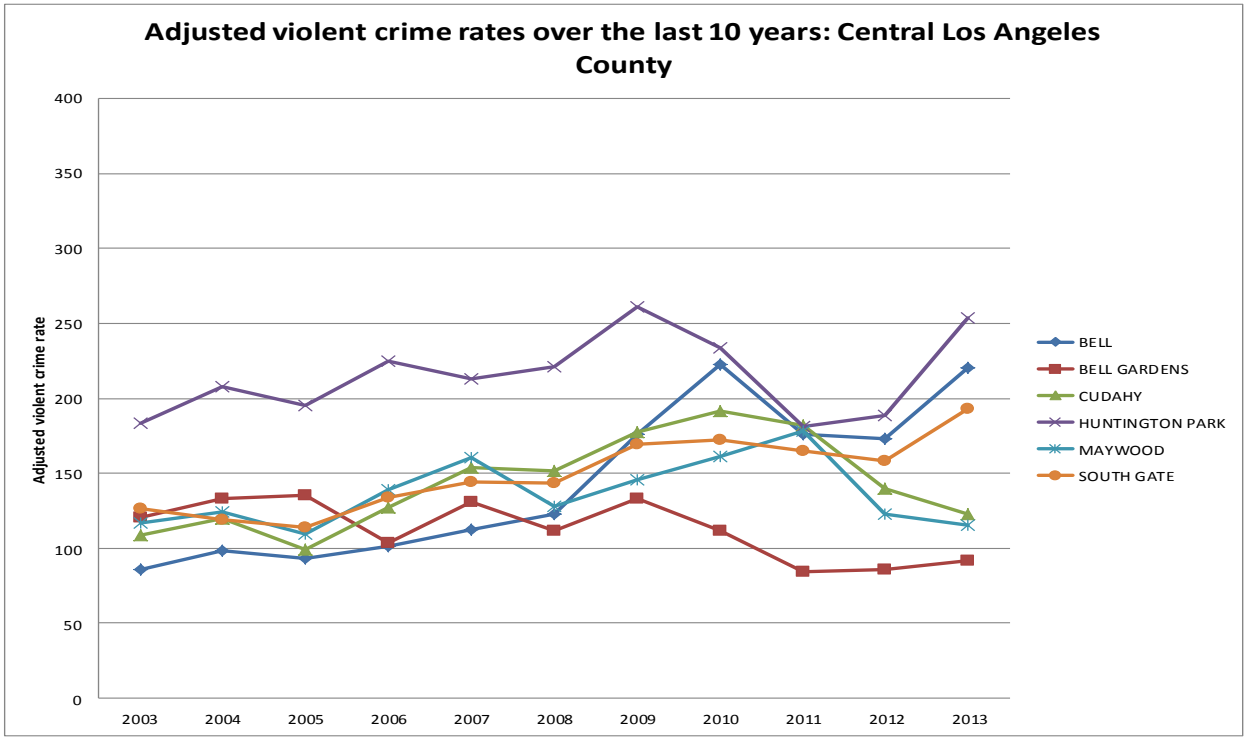
Adjusted violent crime rates over the last 10 years: Central Los Angeles County
Adjusted violent crime rate
400
350
300
250
200
150
100
50
0
2003
2004
2005
2006
2007
2008
2009
2010
2011
2012
2013
BELL
BELL GARDENS
CUDAHY
HUNTINGTON PARK
MAYWOOD
SOUTH GATE

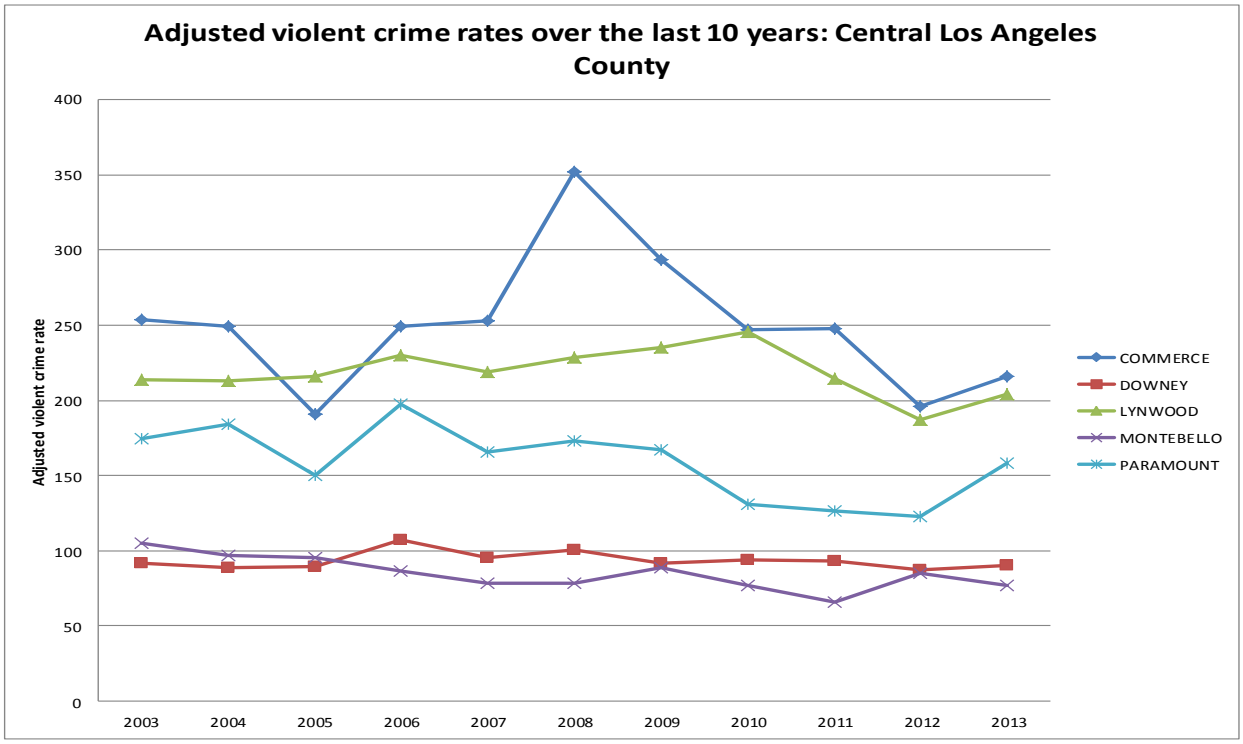
Adjusted violent crime rates over the last 10 years: Central Los Angeles County
Adjusted violent crime rate
400
350
300
250
200
150
100
50
0
2003
2004
2005
2006
2007
2008
2009
2010
2011
2012
2013
COMMERCE
DOWNEY
LYNWOOD
MONTEBELLO
PARAMOUNT

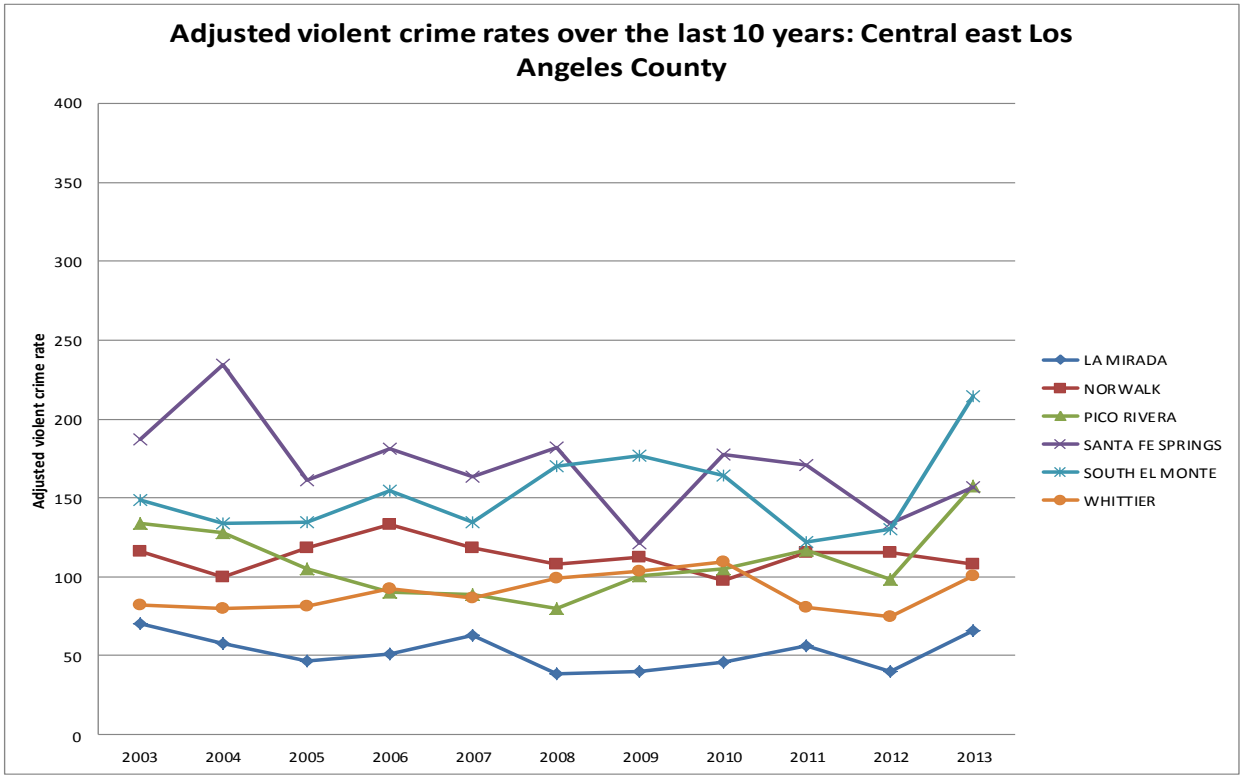
Adjusted violent crime rates over the last 10 years: Central east Los Angeles County
Adjusted violent crime rate
400
350
300
250
200
150
100
50
0
2003
2004
2005
2006
2007
2008
2009
2010
2011
2012
2013
LA MIRADA
NORWALK
PICO RIVERA
SANTA FE SPRINGS
SOUTH EL MONTE
WHITTIER

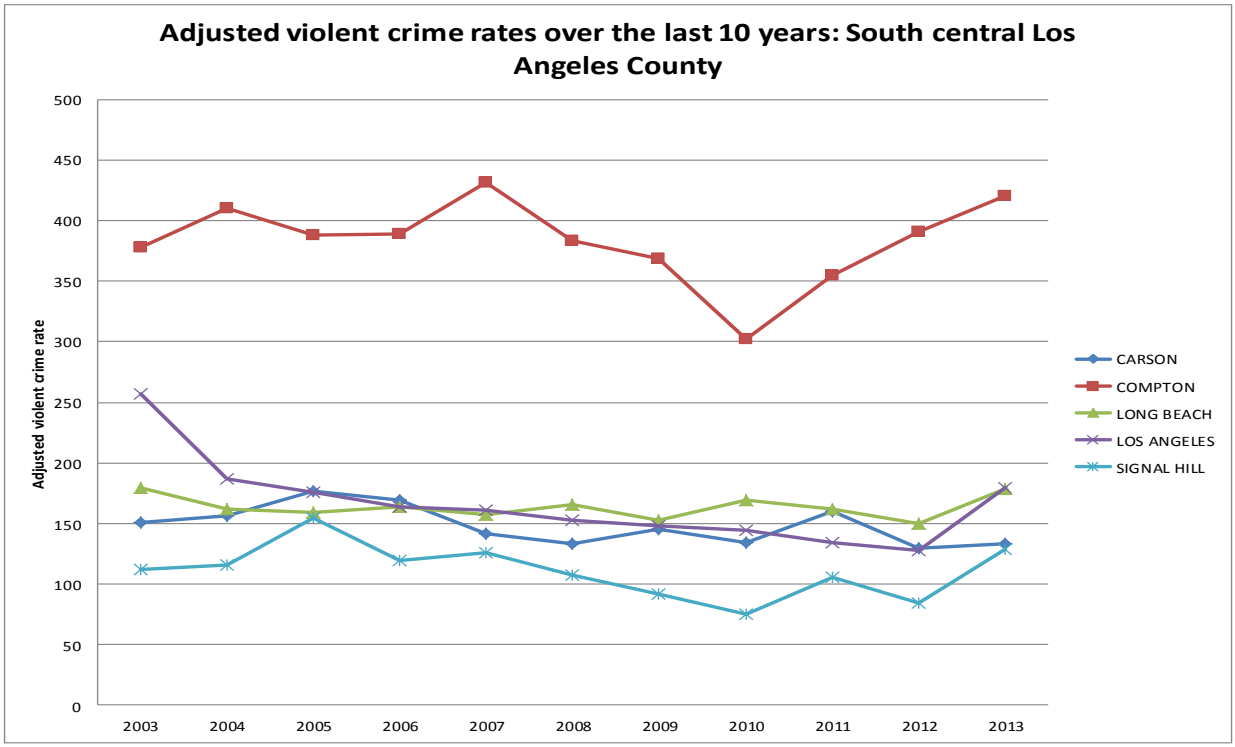
Adjusted violent crime rates over the last 10 years: South central Los Angeles County
Adjusted violent crime rate
500
450
400
350
300
250
200
150
100
50
0
2003
2004
2005
2006
2007
2008
2009
2010
2011
2012
2013
CARSON
COMPTON
LONG BEACH
LOS ANGELES
SIGNAL HILL

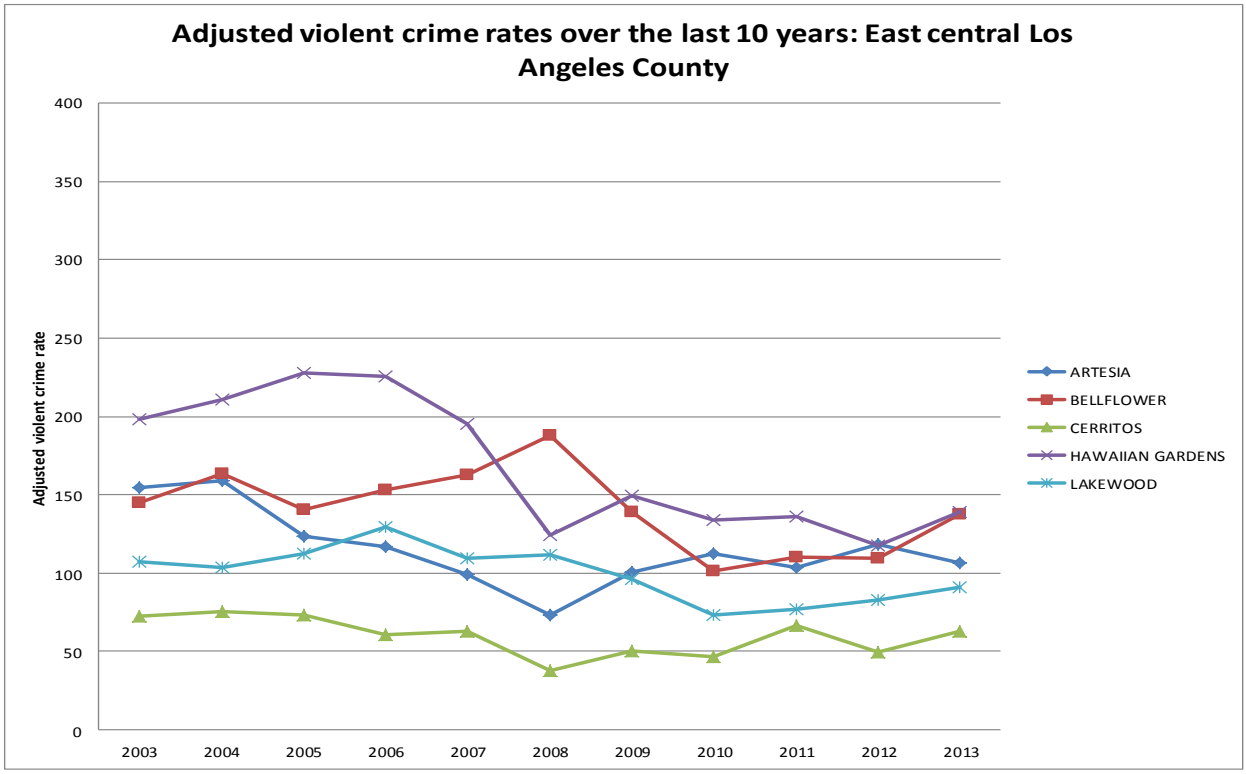
Adjusted violent crime rates over the last 10 years: East central Los Angeles County
Adjusted violent crime rate
400
350
300
250
200
150
100
50
0
2003
2004
2005
2006
2007
2008
2009
2010
2011
2012
2013
ARTESIA
BELLFLOWER
CERRITOS
HAWAIIAN GARDENS
LAKEWOOD

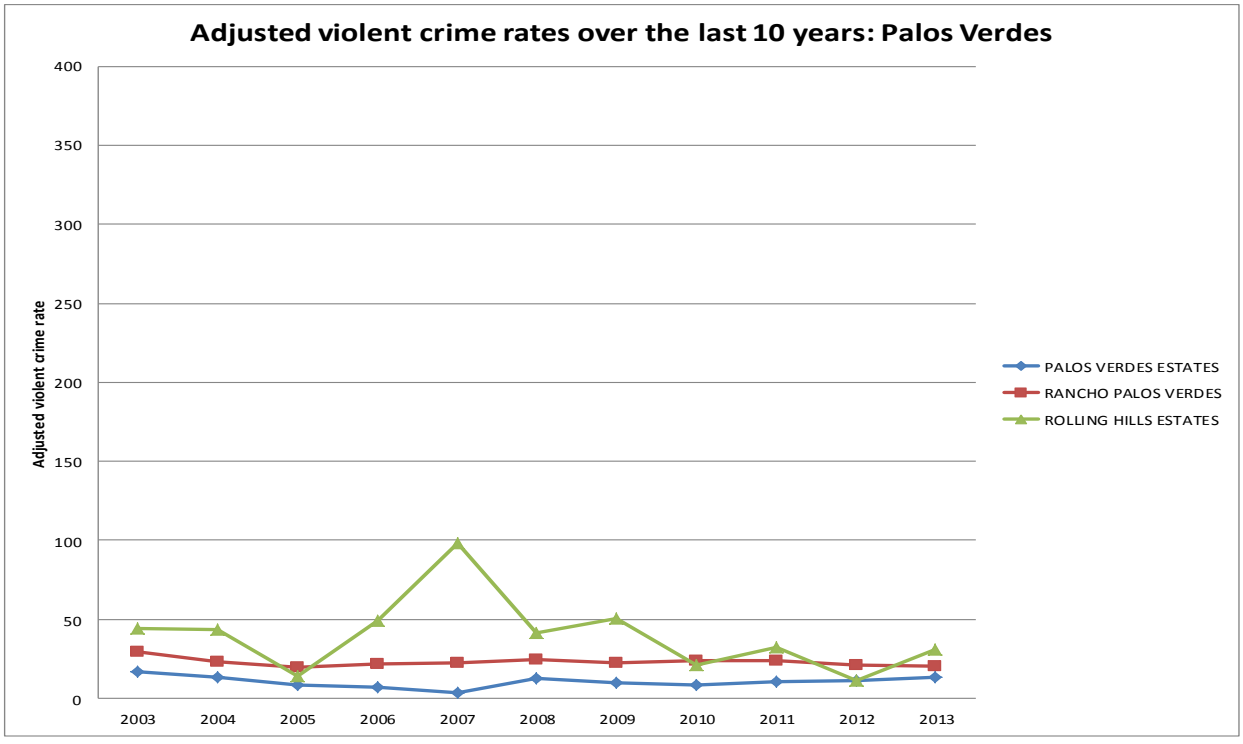
Adjusted violent crime rates over the last 10 years: Palos Verdes
Adjusted violent crime rate
400
350
300
250
200
150
100
50
0
2003
2004
2005
2006
2007
2008
2009
2010
2011
2012
2013
PALOS VERDES ESTATES
RANCHO PALOS VERDES
ROLLING HILLS ESTATES

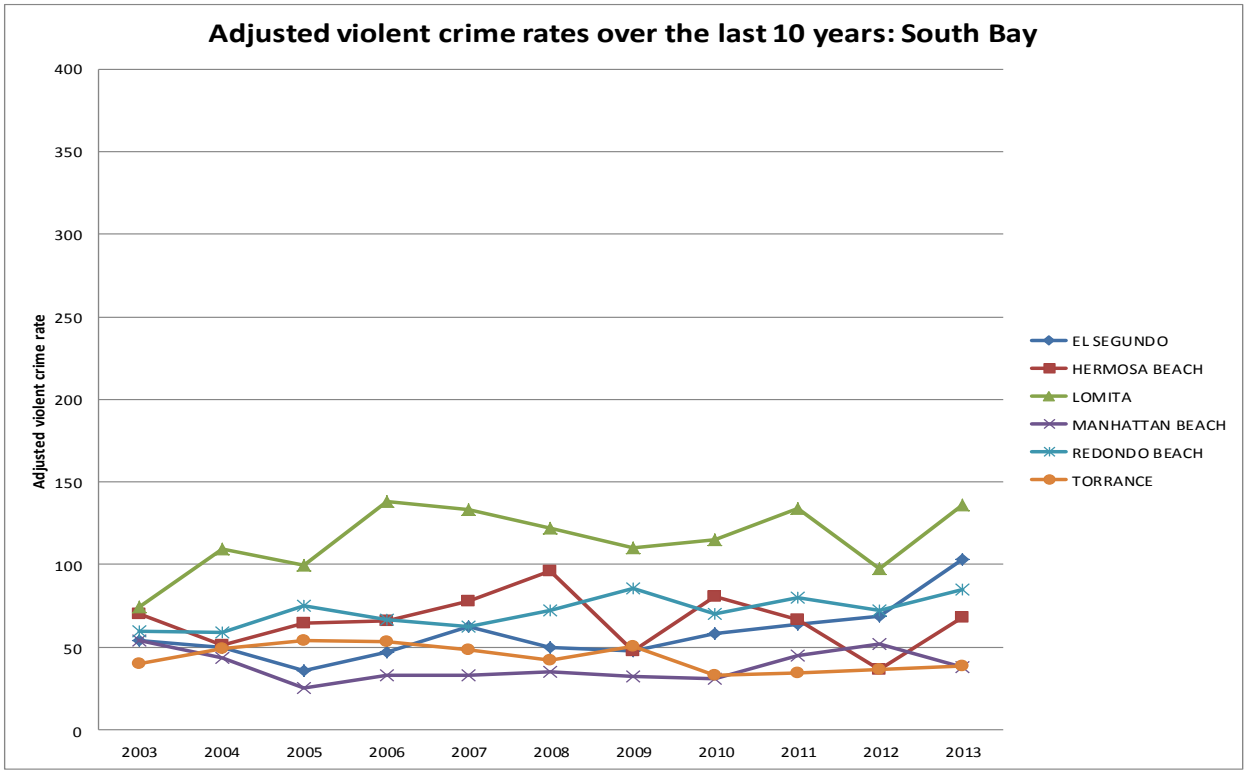
Adjusted violent crime rates over the last 10 years: South Bay
Adjusted violent crime rate
400
350
300
250
200
150
100
50
0
2003
2004
2005
2006
2007
2008
2009
2010
2011
2012
2013
EL SEGUNDO
HERMOSA BEACH
LOMITA
MANHATTAN BEACH
REDONDO BEACH
TORRANCE

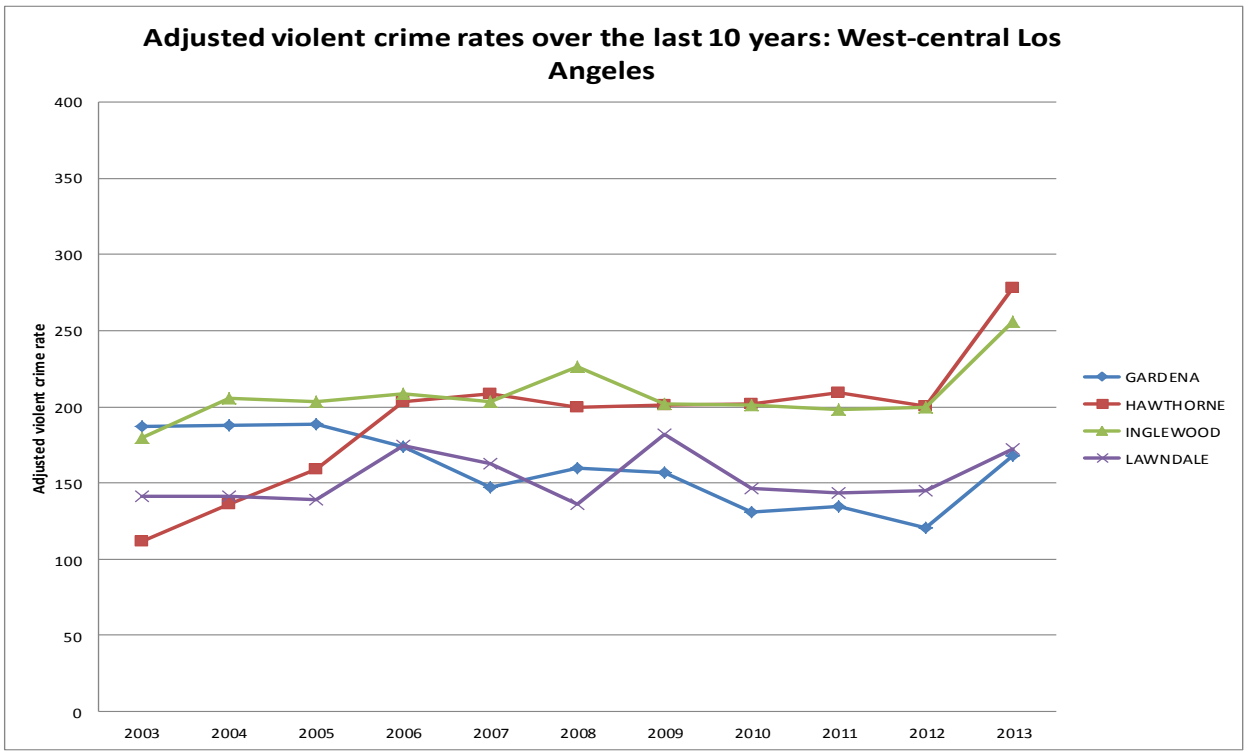
Adjusted violent crime rates over the last 10 years: West-central Los Angeles
Adjusted violent crime rate
400
350
300
250
200
150
100
50
0
2003
2004
2005
2006
2007
2008
2009
2010
2011
2012
2013
GARDENA
HAWTHORNE
INGLEWOOD
LAWNDALE

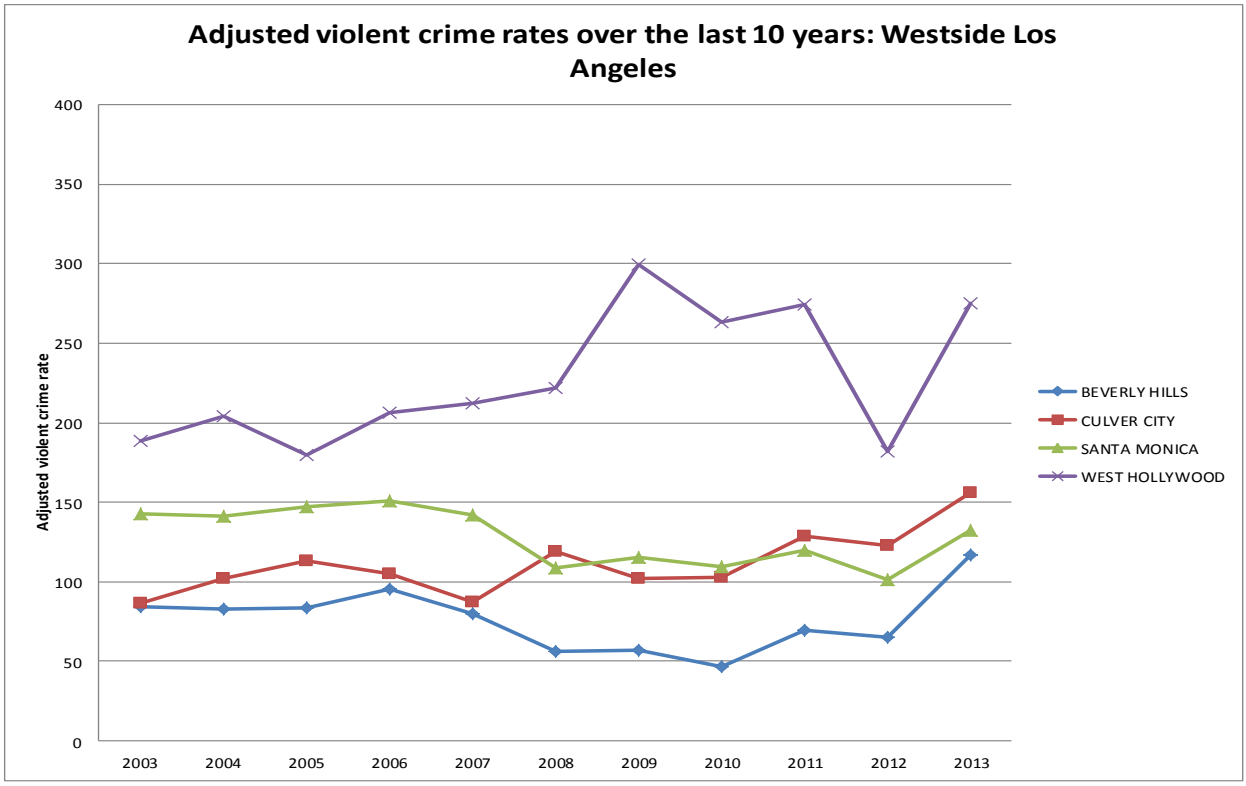
Adjusted violent crime rates over the last 10 years: Westside Los Angeles
Adjusted violent crime rate
400
350
300
250
200
150
100
50
0
2003
2004
2005
2006
2007
2008
2009
2010
2011
2012
2013
BEVERLY HILLS
CULVER CITY
SANTA MONICA
WEST HOLLYWOOD

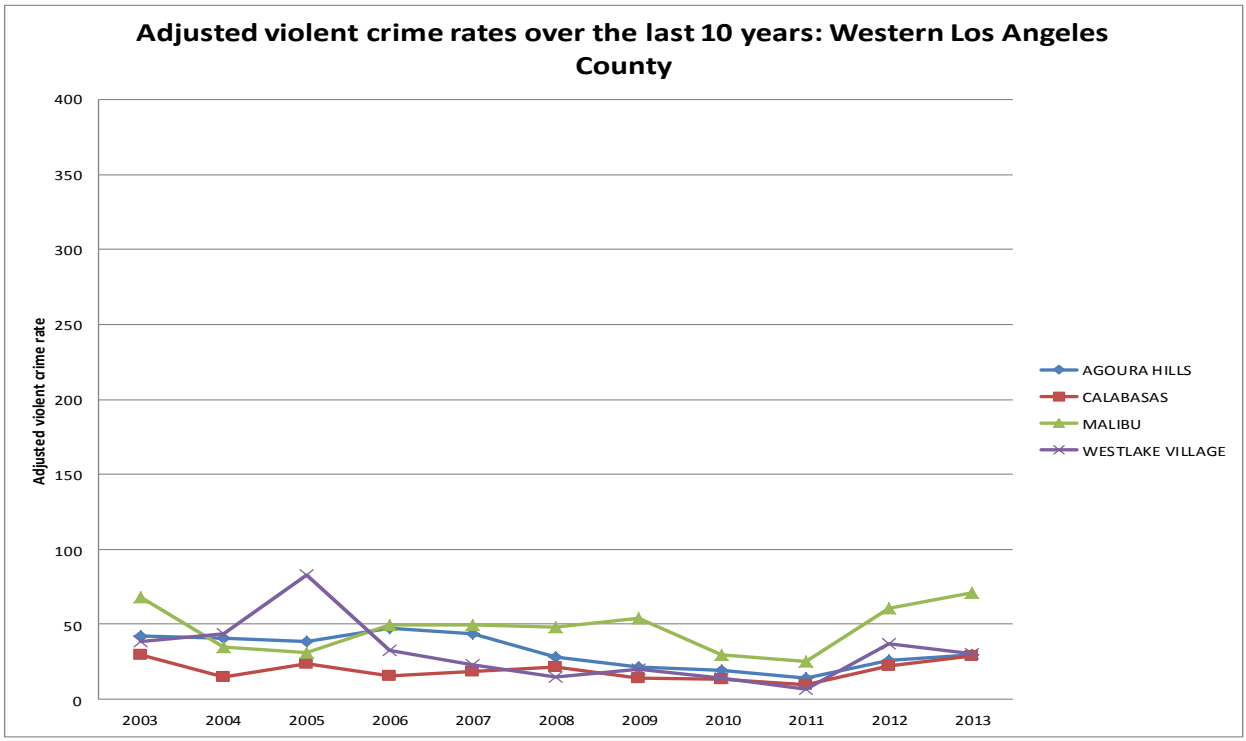
Adjusted violent crime rates over the last 10 years: Western Los Angeles County
Adjusted violent crime rate
400
350
300
250
200
150
100
50
0
2003
2004
2005
2006
2007
2008
2009
2010
2011
2012
2013
AGOURA HILLS
CALABASAS
MALIBU
WESTLAKE VILLAGE

Orange County

This section shows the crime rate trends for Orange County cities. The first table shows the adjusted crime rate in the most recent year (2014) for all cities. The second table shows the average adjusted crime rate over the three most recent years (2012-14) for all cities.

After the two tables, we then display Figures showing the 10 year trajectory of the violent crime rate for the cities in the county. These cities are clustered geographically into city clusters, and the map shows the clustering of cities for these figures. For each Figure, the scale is typically from 0 to 400. Thus, the bottom value is a city with no violent crime, whereas 400 indicates a city with a violent crime rate 300% higher than the regional average (400 -100 = 300). For a few of the Figures, we had to extend the scale if certain cities had particularly high violent crime rates.

Adjusted crime rates for cities in Orange County, 2014

	City	Assault	Robbery	Homicide	Burglary	Auto Theft	Larceny	Pop
1	ANAHEIM	104.3	137.4	137.7	83.2	122.8	121.7	346956
2	BREA	38.5	60.6	0.0	91.7	45.3	162.9	41359
3	BUENA PARK	101.4	88.8	40.9	90.7	111.4	127.1	83414
4	COSTA MESA	83.2	121.4	0.0	112.7	90.8	172.1	112709
5	CYPRESS	34.8	46.2	0.0	61.1	46.7	83.2	49370
6	DANA POINT	93.1	23.3	0.0	39.5	27.3	82.0	34244
7	FOUNTAIN VALLEY	69.9	42.0	0.0	76.2	39.9	100.0	57024
8	FULLERTON	80.2	82.3	0.0	82.6	72.9	127.8	139895
9	GARDEN GROVE	90.5	80.3	96.9	81.3	90.4	84.3	176106
10	HUNTINGTON BEACH	75.4	57.2	17.1	71.6	50.4	124.3	199152
11	IRVINE	14.1	16.9	0.0	52.5	17.3	72.5	242971
12	LA HABRA	49.5	84.6	110.1	54.4	44.2	98.8	61964
13	LA PALMA	15.3	49.9	0.0	119.4	39.8	66.8	15977
14	LAGUNA BEACH	139.0	34.1	0.0	93.0	34.3	109.3	23371
15	LAGUNA HILLS	47.4	40.4	0.0	65.7	35.5	76.5	31035
16	LAGUNA NIGUEL	39.6	33.3	52.5	34.1	15.9	48.9	65033
17	LAGUNA WOODS	11.2	20.8	0.0	12.1	10.1	47.4	16480
18	LAKE FOREST	51.5	25.7	0.0	35.3	26.0	46.4	79748
19	LOS ALAMITOS	41.9	58.4	0.0	108.0	82.8	75.7	11708
20	MISSION VIEJO	21.5	27.0	175.6	33.6	13.1	52.5	97124
21	NEWPORT BEACH	49.6	27.3	0.0	90.2	39.6	121.5	87759
22	ORANGE	34.4	42.9	0.0	57.7	57.9	87.0	140767
23	ORANGE HIGHWAY PATROL	...	...	...	...	...	...	.
24	PLACENTIA	74.7	30.4	65.0	67.1	45.8	71.7	52513
25	RANCHO SANTA MARGARITA	19.8	2.3	0.0	17.5	10.8	22.4	49558
26	SAN CLEMENTE	37.5	29.6	0.0	43.7	37.3	55.7	65397
27	SAN JUAN CAPISTRANO	61.1	44.2	188.9	37.4	37.0	58.6	36124
28	SANTA ANA	123.0	153.2	182.5	52.3	129.8	82.3	336462
29	SEAL BEACH	44.6	32.3	0.0	78.9	46.0	113.0	24727
30	STANTON	101.1	129.3	175.9	72.6	119.8	80.9	38791
31	TUSTIN	59.7	56.2	0.0	54.1	49.1	99.5	79046
32	VILLA PARK	10.2	38.1	0.0	107.5	27.9	62.8	5982
33	WESTMINSTER	65.2	91.5	74.0	91.6	106.9	125.0	92217

Adjusted crime rates for cities in Orange County, average from 2012-2014

	City	Assault	Robbery	Homicide	Burglary	Auto Theft	Larceny	Pop
1	ANAHEIM	105.7	128.1	128.3	80.1	131.5	131.1	346956
2	BREA	51.7	56.3	54.6	89.3	43.4	167.7	41359
3	BUENA PARK	86.5	91.7	53.6	80.8	119.3	121.6	83414
4	COSTA MESA	67.0	90.2	49.2	99.8	88.4	175.9	112709
5	CYPRESS	36.2	37.6	0.0	60.9	48.4	96.6	49370
6	DANA POINT	82.8	30.0	0.0	60.5	25.1	86.1	34244
7	FOUNTAIN VALLEY	69.5	34.9	19.6	85.4	45.1	110.6	57024
8	FULLERTON	95.4	84.7	0.0	87.0	73.2	137.9	139895
9	GARDEN GROVE	90.9	77.1	69.4	74.7	95.2	92.3	176106
10	HUNTINGTON BEACH	64.4	49.2	34.0	72.9	50.8	137.8	199152
11	IRVINE	15.4	15.1	19.6	47.8	18.3	76.6	242971
12	LA HABRA	58.1	68.6	71.7	61.4	50.5	94.1	61964
13	LA PALMA	19.0	47.1	0.0	100.8	46.6	87.4	15977
14	LAGUNA BEACH	104.5	27.9	47.6	84.7	33.7	111.0	23371
15	LAGUNA HILLS	45.0	38.5	35.7	52.0	36.2	91.9	31035
16	LAGUNA NIGUEL	31.2	25.3	17.0	37.9	15.1	53.4	65033
17	LAGUNA WOODS	8.0	12.4	0.0	19.7	13.7	46.4	16480
18	LAKE FOREST	51.0	26.3	27.9	40.7	21.9	56.9	79748
19	LOS ALAMITOS	51.6	84.6	0.0	133.9	81.1	117.7	11708
20	MISSION VIEJO	22.0	26.0	57.1	34.6	13.2	59.4	97124
21	NEWPORT BEACH	39.7	23.8	38.0	92.0	35.8	125.0	87759
22	ORANGE	29.5	41.7	63.4	61.2	59.3	90.2	140767
23	ORANGE HIGHWAY PATROL	…	…	…	…	…	…	.
24	PLACENTIA	65.0	38.8	85.2	63.4	49.2	75.3	52513
25	RANCHO SANTA MARGARITA	15.0	11.8	0.0	24.1	8.2	28.2	49558
26	SAN CLEMENTE	33.9	32.5	0.0	50.4	29.6	60.5	65397
27	SAN JUAN CAPISTRANO	65.1	38.3	61.4	50.0	28.6	63.9	36124
28	SANTA ANA	113.0	149.1	139.3	50.5	134.5	89.4	336462
29	SEAL BEACH	27.5	27.6	0.0	81.8	37.6	104.5	24727
30	STANTON	85.3	118.3	113.8	63.3	112.0	73.2	38791
31	TUSTIN	48.4	48.4	14.1	52.8	47.5	104.9	79046
32	VILLA PARK	28.5	11.4	0.0	87.0	13.8	66.6	5982
33	WESTMINSTER	96.4	91.4	48.2	88.3	107.2	137.2	92217

City clusters for Orange County

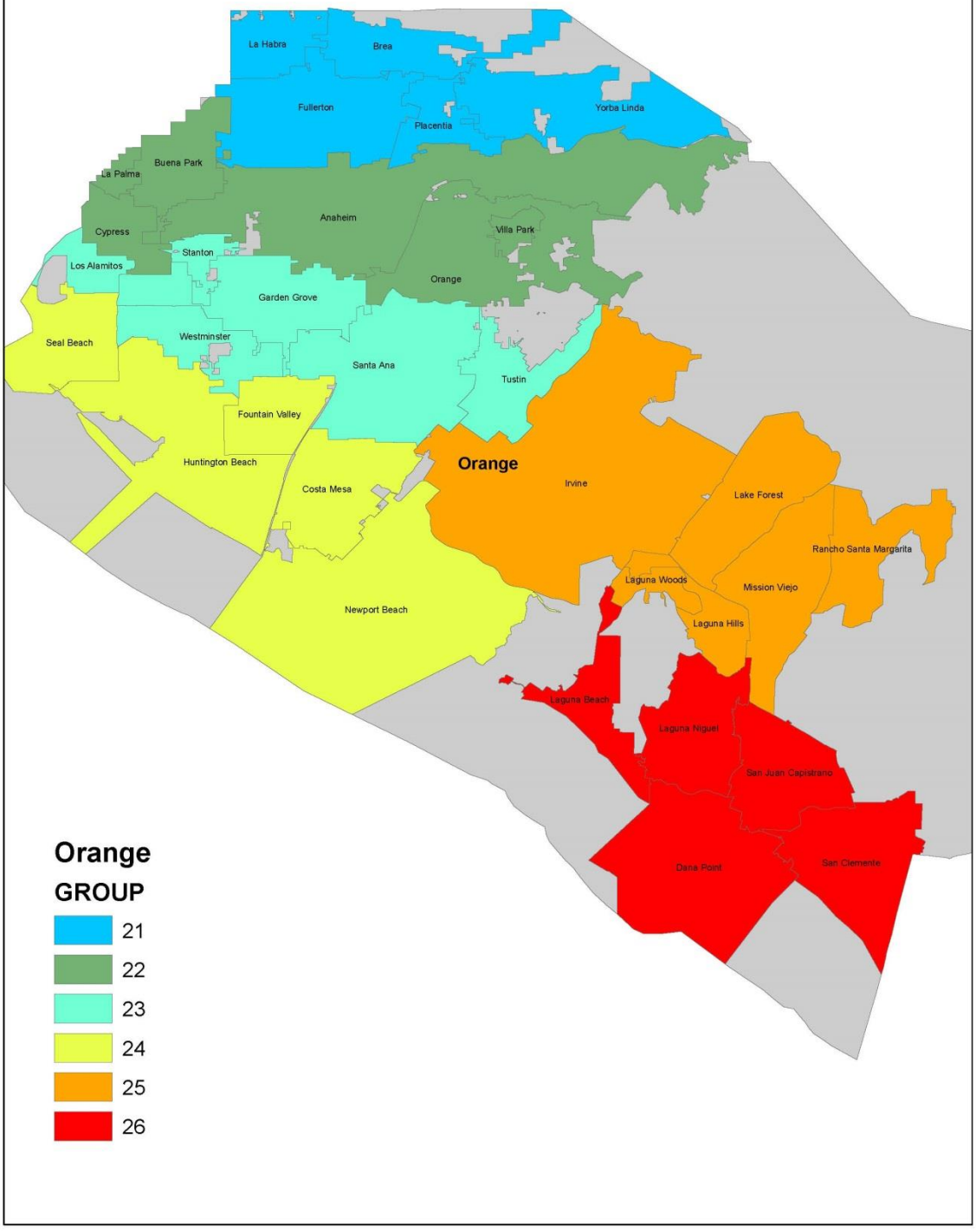

Adjusted violent crime rates for cities in Orange County - last 10 years

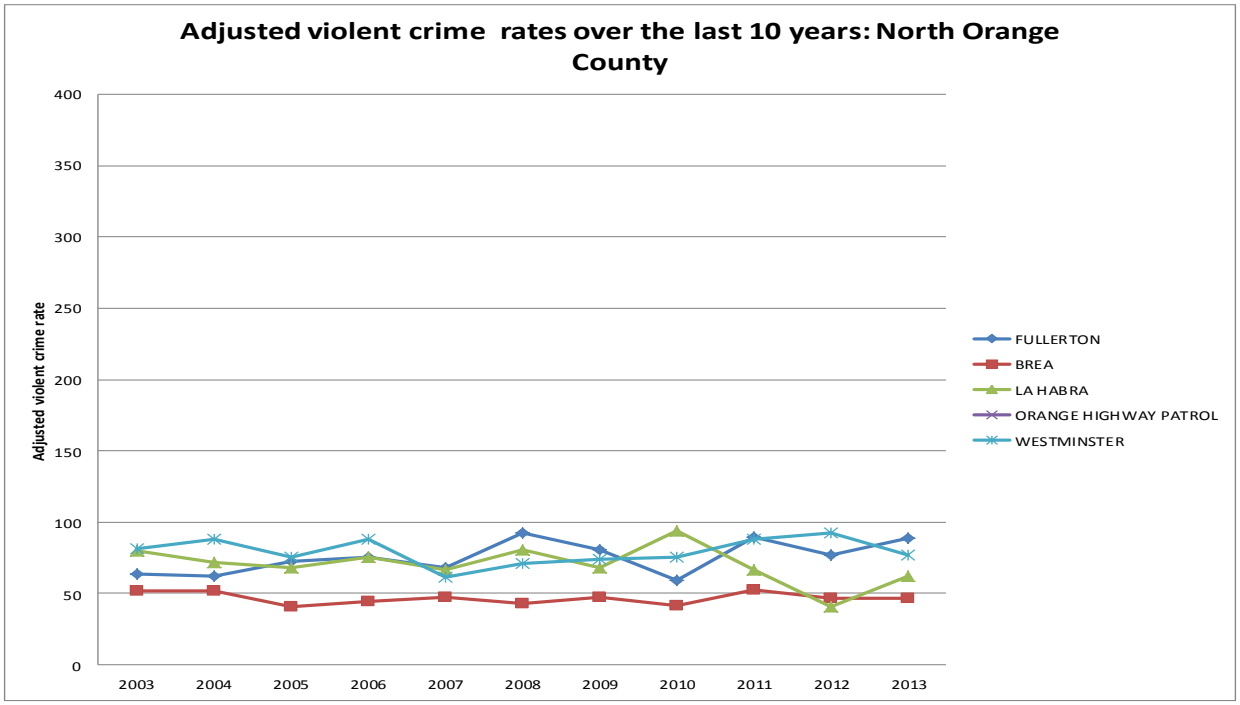

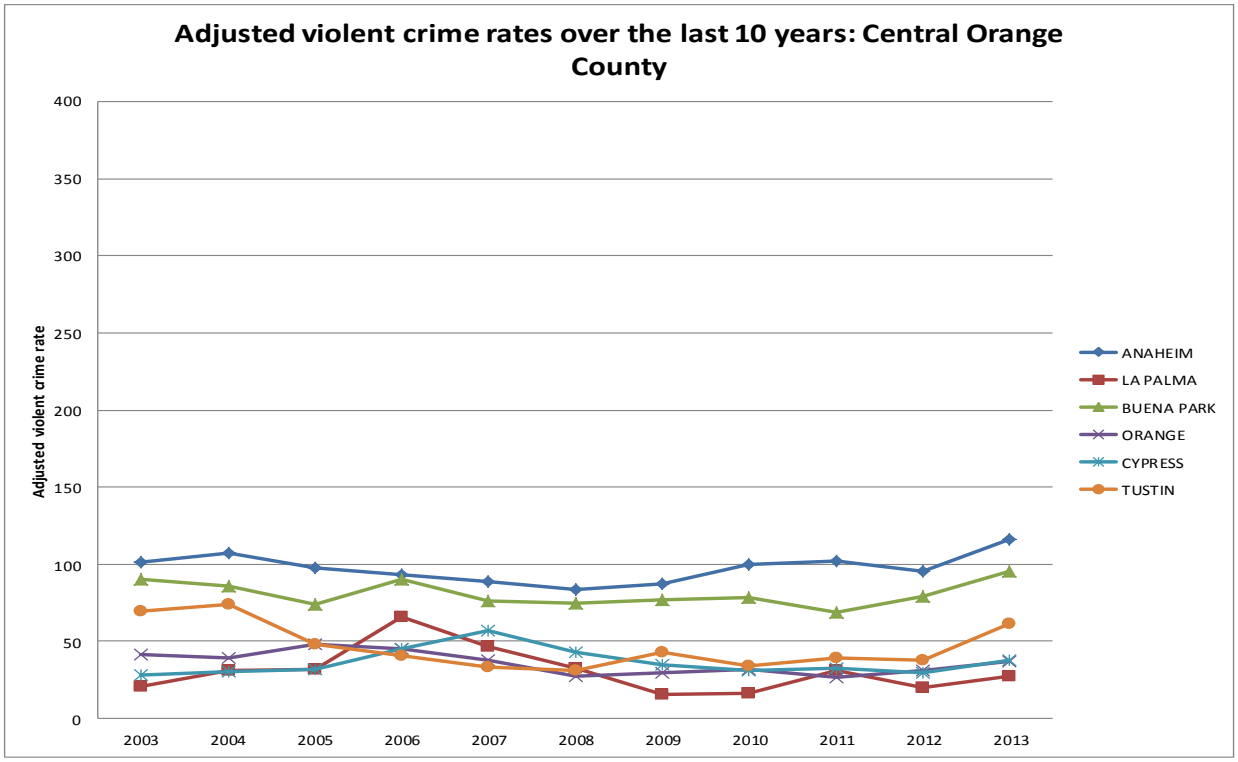

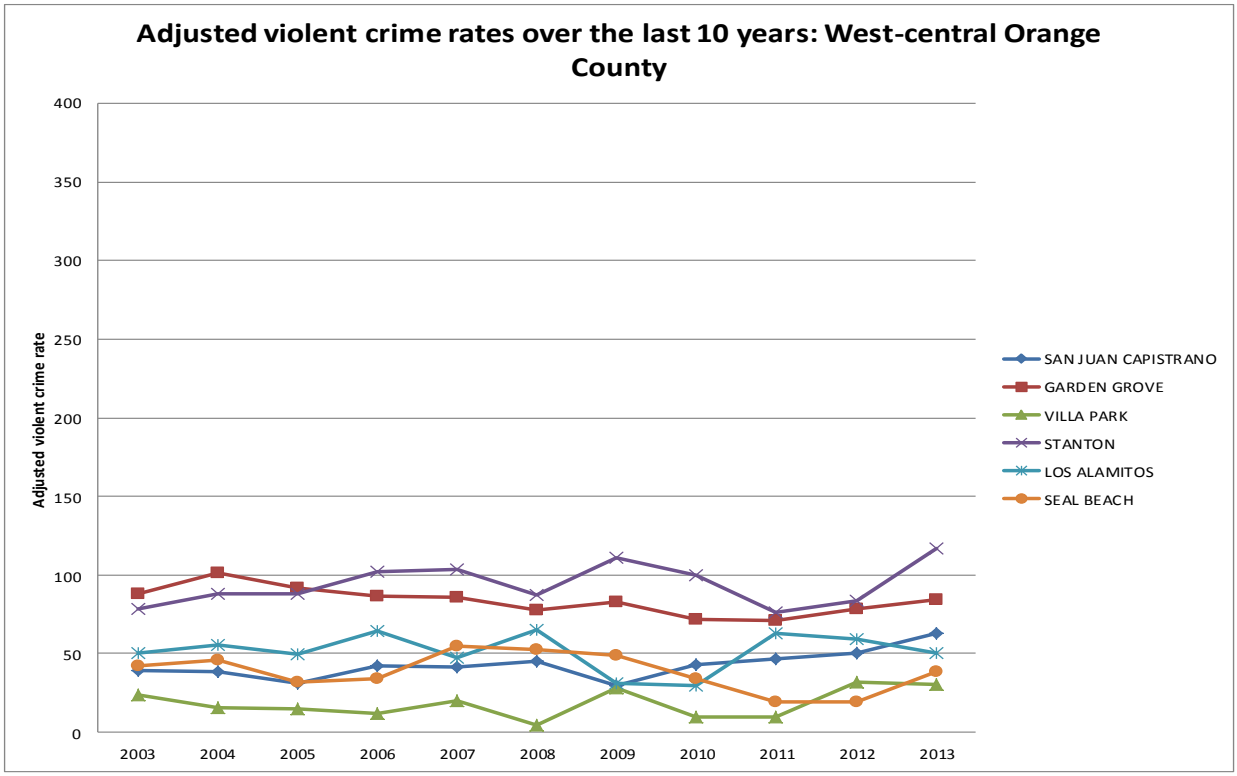
Adjusted violent crime rates over the last 10 years: West-central Orange County
Adjusted violent crime rate
400
350
300
250
200
150
100
50
0
2003
2004
2005
2006
2007
2008
2009
2010
2011
2012
2013
SAN JUAN CAPISTRANO
GARDEN GROVE
VILLA PARK
STANTON
LOS ALAMITOS
SEAL BEACH

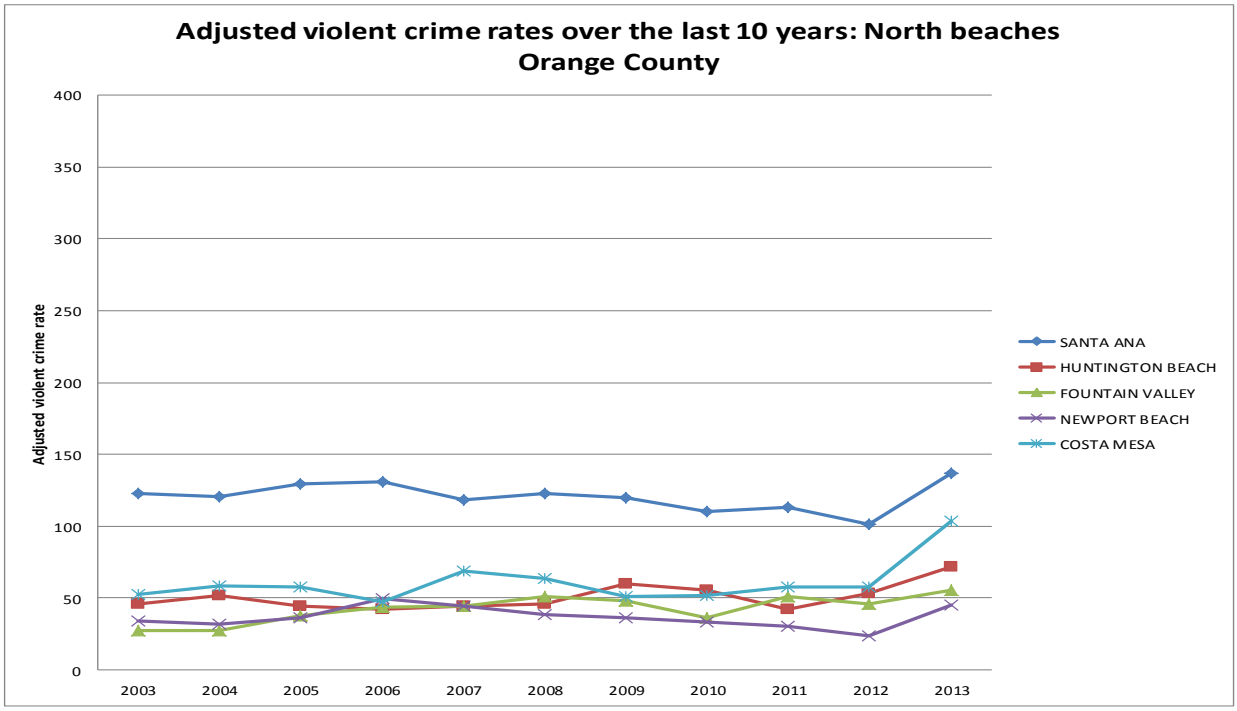
Adjusted violent crime rates over the last 10 years: North beaches Orange County
Adjusted violent crime rate
400
350
300
250
200
150
100
50
0
2003
2004
2005
2006
2007
2008
2009
2010
2011
2012
2013
SANTA ANA
HUNTINGTON BEACH
FOUNTAIN VALLEY
NEWPORT BEACH
COSTA MESA

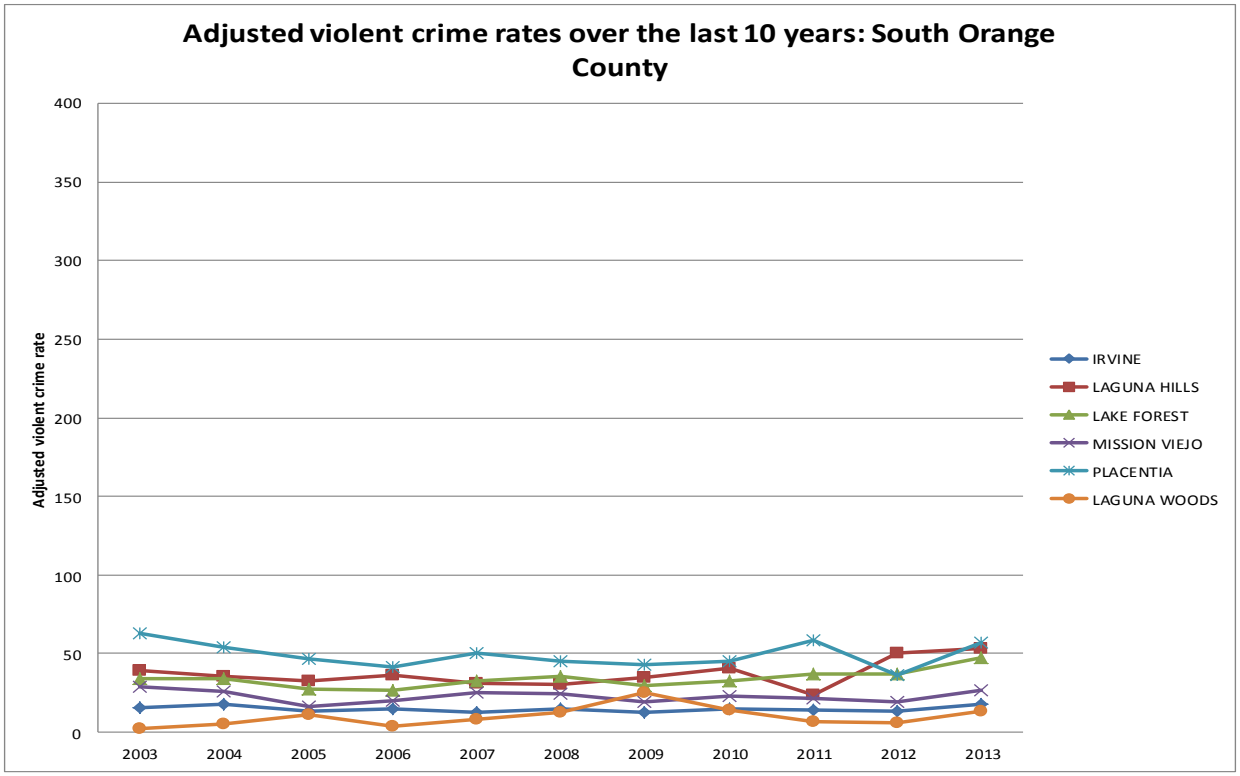
Adjusted violent crime rates over the last 10 years: South Orange County
Adjusted violent crime rate
400
350
300
250
200
150
100
50
0
2003
2004
2005
2006
2007
2008
2009
2010
2011
2012
2013
IRVINE
LAGUNA HILLS
LAKE FOREST
MISSION VIEJO
PLACENTIA
LAGUNA WOODS

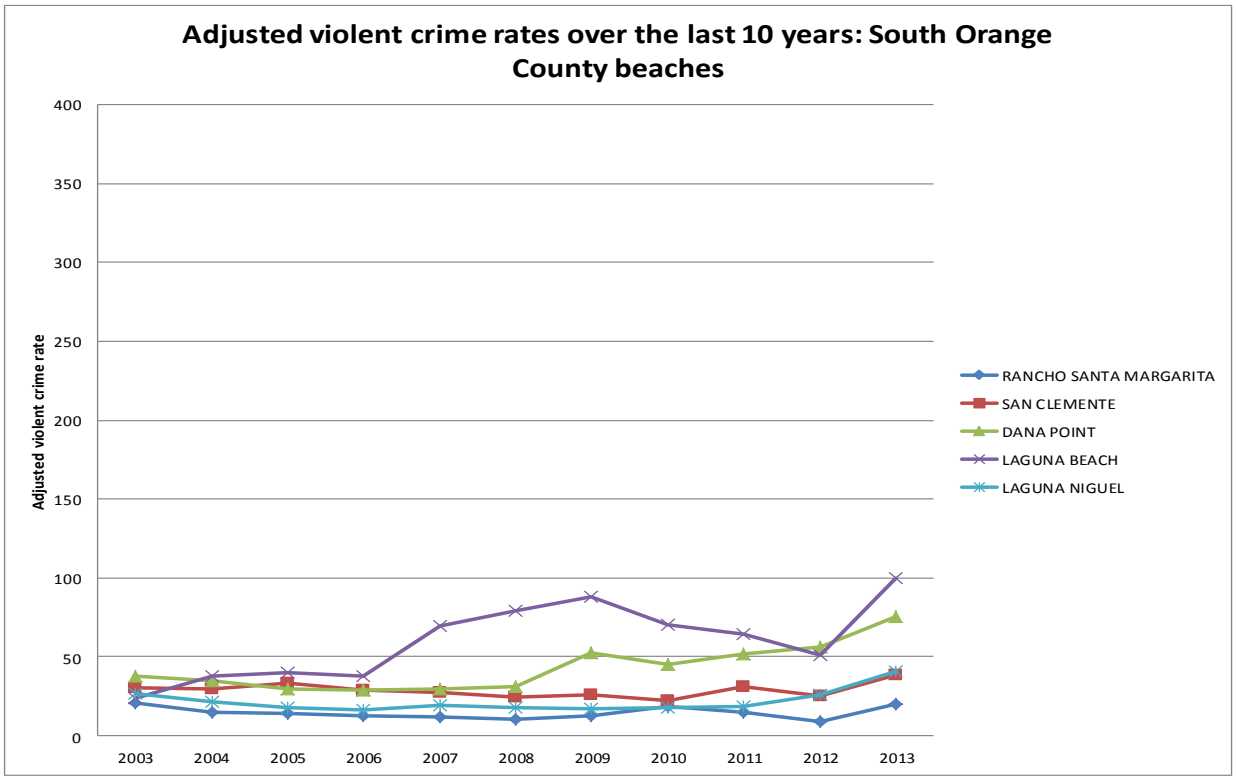
Adjusted violent crime rates over the last 10 years: South Orange County beaches
Adjusted violent crime rate
400
350
300
250
200
150
100
50
0
2003
2004
2005
2006
2007
2008
2009
2010
2011
2012
2013
RANCHO SANTA MARGARITA
SAN CLEMENTE
DANA POINT
LAGUNA BEACH
LAGUNA NIGUEL

Riverside County

This section shows the crime rate trends for Riverside County cities. The first table shows the adjusted crime rate in the most recent year (2014) for all cities. The second table shows the average adjusted crime rate over the three most recent years (2012-14) for all cities.

After the two tables, we then display Figures showing the 10 year trajectory of the violent crime rate for the cities in the county. These cities are clustered geographically into city clusters, and the map shows the clustering of cities for these figures. For each Figure, the scale is typically from 0 to 400. Thus, the bottom value is a city with no violent crime, whereas 400 indicates a city with a violent crime rate 300% higher than the regional average (400 -100 = 300). For a few of the Figures, we had to extend the scale if certain cities had particularly high violent crime rates.

Adjusted crime rates for cities in Riverside County, 2014

	City	Assault	Robbery	Homicide	Burglary	Auto Theft	Larceny	Pop
1	BANNING	175.7	59.4	111.1	179.1	139.4	59.5	30699
2	BEAUMONT	65.3	52.4	0.0	91.8	77.7	128.5	41323
3	BLYTHE	162.1	168.1	520.4	213.1	37.4	205.1	19669
4	CABAZON	...	...	...	...	...	...	.
5	CALIMESA	111.6	27.7	0.0	253.0	81.2	132.2	8238
6	CANYON LAKE	55.8	31.1	0.0	36.3	57.8	62.2	10987
7	CATHEDRAL CITY	77.0	104.7	63.9	160.4	198.6	69.1	53368
8	COACHELLA	150.3	133.3	391.0	138.7	167.8	113.6	43633
9	CORONA	29.7	48.1	0.0	74.5	105.8	111.4	161128
10	DESERT HOT SPRINGS	216.1	207.0	850.4	381.4	302.3	113.1	28086
11	ELSINORE	...	...	...	...	...	...	.
12	HEMET	186.0	192.3	414.0	245.4	198.0	178.4	82412
13	INDIAN WELLS	58.8	0.0	654.8	170.2	12.8	112.4	5211
14	INDIO	227.0	161.8	322.9	144.0	183.5	106.4	84540
15	LA QUINTA	78.7	94.6	85.8	175.2	47.1	180.3	39753
16	MORENO VALLEY	89.4	144.4	185.0	179.0	169.7	138.5	202911
17	MURRIETA	23.2	21.0	31.5	53.6	57.7	69.9	108376
18	NORCO	54.6	84.7	0.0	126.8	98.1	114.1	26933
19	PALM DESERT	113.1	89.5	66.9	243.6	61.7	224.6	50971
20	PALM SPRINGS	219.4	237.0	219.3	377.8	149.0	276.7	46665
21	PERRIS	92.9	105.9	0.0	123.3	236.5	100.5	73223
22	RANCHO MIRAGE	85.5	12.7	0.0	204.1	69.0	199.0	17926
23	RIVERSIDE	151.2	157.4	128.2	106.3	161.1	159.8	319453
24	SAN JACINTO	69.0	111.0	147.7	229.4	199.6	182.2	46216
25	TEMECULA	20.9	56.8	63.0	134.3	65.1	115.7	108308

Adjusted crime rates for cities in Riverside County, average from 2012-2014

	City	Assault	Robbery	Homicide	Burglary	Auto Theft	Larceny	Pop
1	BANNING	182.4	76.1	181.4	206.6	112.5	63.2	30699
2	BEAUMONT	86.2	47.1	27.6	87.6	74.6	166.0	41323
3	BLYTHE	133.6	109.2	274.8	210.6	30.5	168.8	19669
4	CABAZON	…	…	…	…	…	…	.
5	CALIMESA	78.6	37.8	136.3	156.0	68.3	107.9	8238
6	CANYON LAKE	41.5	9.3	0.0	61.6	56.7	71.1	10987
7	CATHEDRAL CITY	100.9	103.7	146.3	170.5	178.3	69.5	53368
8	COACHELLA	154.4	138.7	310.1	157.7	226.8	114.2	43633
9	CORONA	28.7	50.5	69.3	82.4	98.2	110.6	161128
10	DESERT HOT SPRINGS	383.4	221.2	593.9	353.1	202.6	112.4	28086
11	ELSINORE	…	…	…	…	…	…	.
12	HEMET	169.7	191.5	202.5	241.1	192.9	179.4	82412
13	INDIAN WELLS	40.1	19.9	212.8	181.3	28.0	153.5	5211
14	INDIO	209.5	166.3	147.0	173.2	194.8	117.0	84540
15	LA QUINTA	91.0	90.9	27.9	206.1	63.7	180.4	39753
16	MORENO VALLEY	87.0	153.0	142.9	174.6	141.3	122.4	202911
17	MURRIETA	20.9	19.7	30.9	56.9	50.2	73.3	108376
18	NORCO	56.5	63.6	80.1	108.9	86.7	96.7	26933
19	PALM DESERT	80.0	80.7	65.7	236.3	70.5	211.3	50971
20	PALM SPRINGS	196.4	221.5	143.6	330.9	165.4	212.8	46665
21	PERRIS	99.9	125.6	139.3	123.4	211.6	104.0	73223
22	RANCHO MIRAGE	57.2	26.9	0.0	216.8	62.0	176.1	17926
23	RIVERSIDE	138.3	157.1	133.3	116.7	154.5	155.4	319453
24	SAN JACINTO	73.8	119.4	242.1	191.2	161.0	158.5	46216
25	TEMECULA	19.4	47.1	51.7	118.0	64.6	115.9	108308

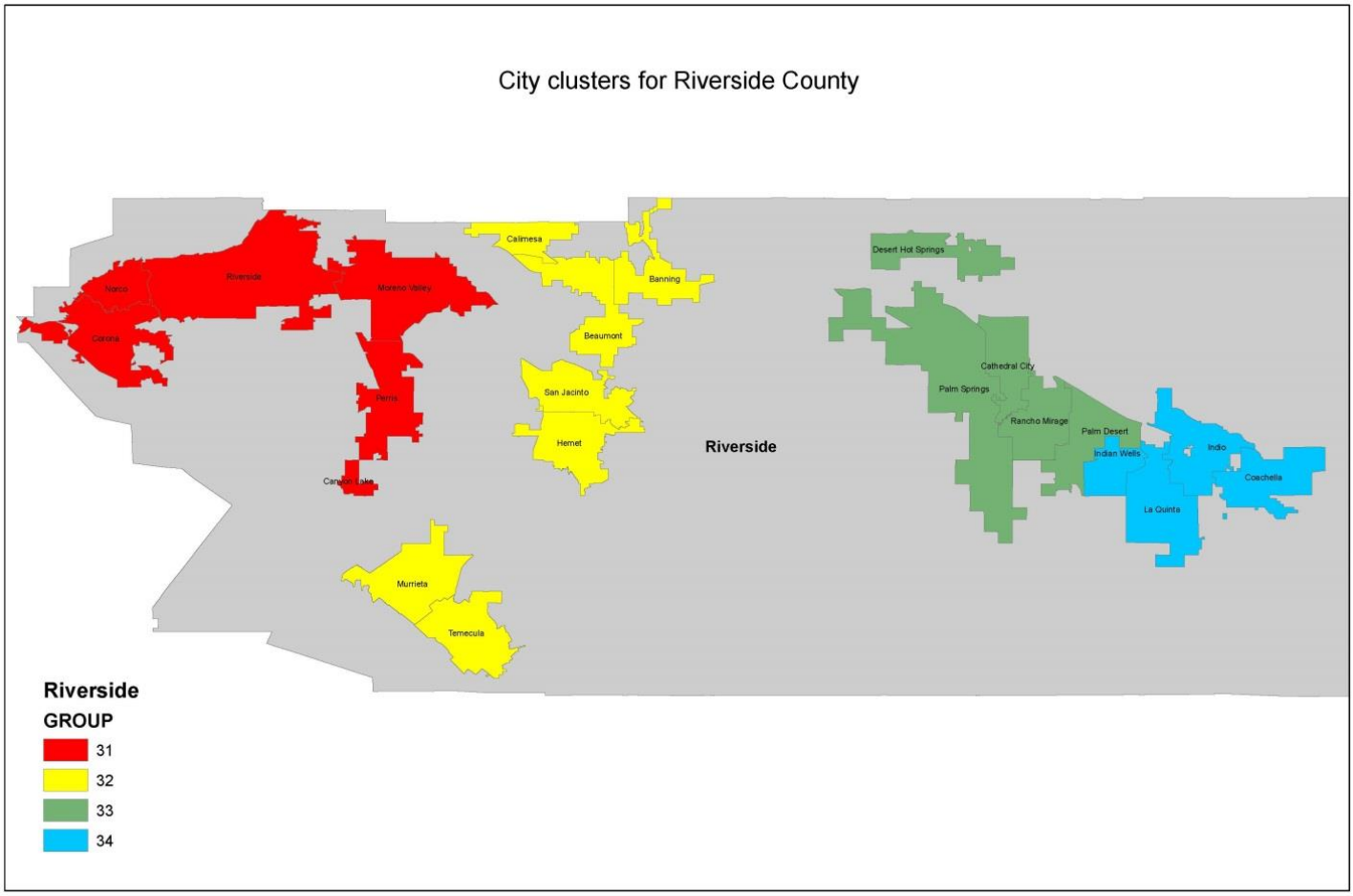
City clusters for Riverside County
Norco
Riverside
Moreno Valley
Corona
Perris
Canyon Lake
Calimesa
Banning
Beaumont
San Jacinto
Hemet
Murrieta
Temecula
Riverside
Desert Hot Springs
Cathedral City
Palm Springs
Rancho Mirage
Palm Desert
Indian Wells
Indio
Coachella
La Quinta
Riverside
GROUP
31
32
33
34

Adjusted violent crime rates for cities in Riverside County - last 10 years

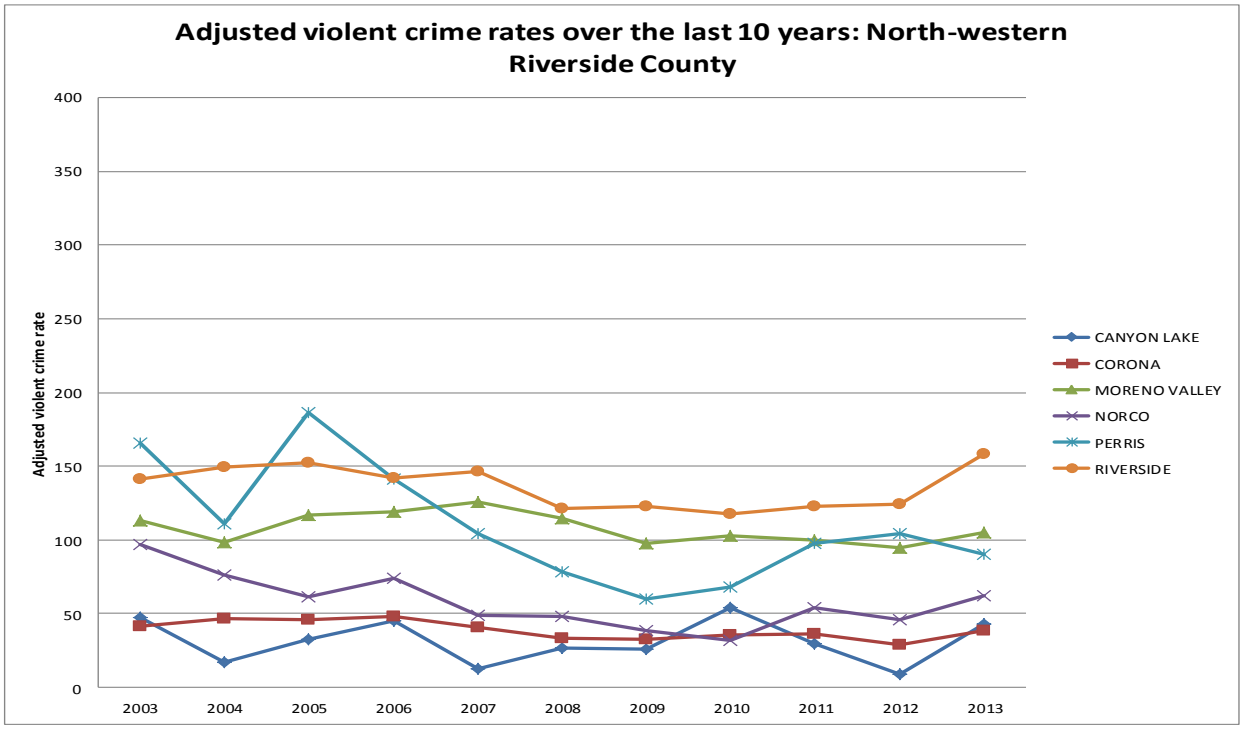

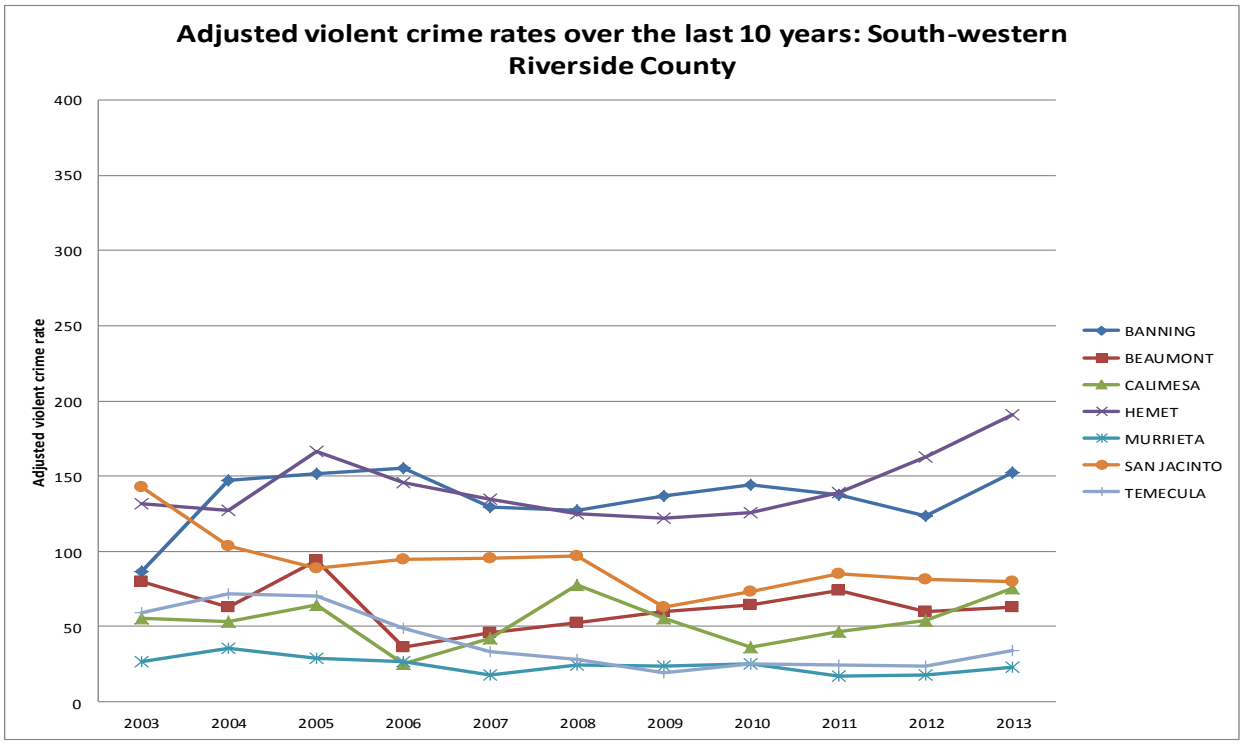

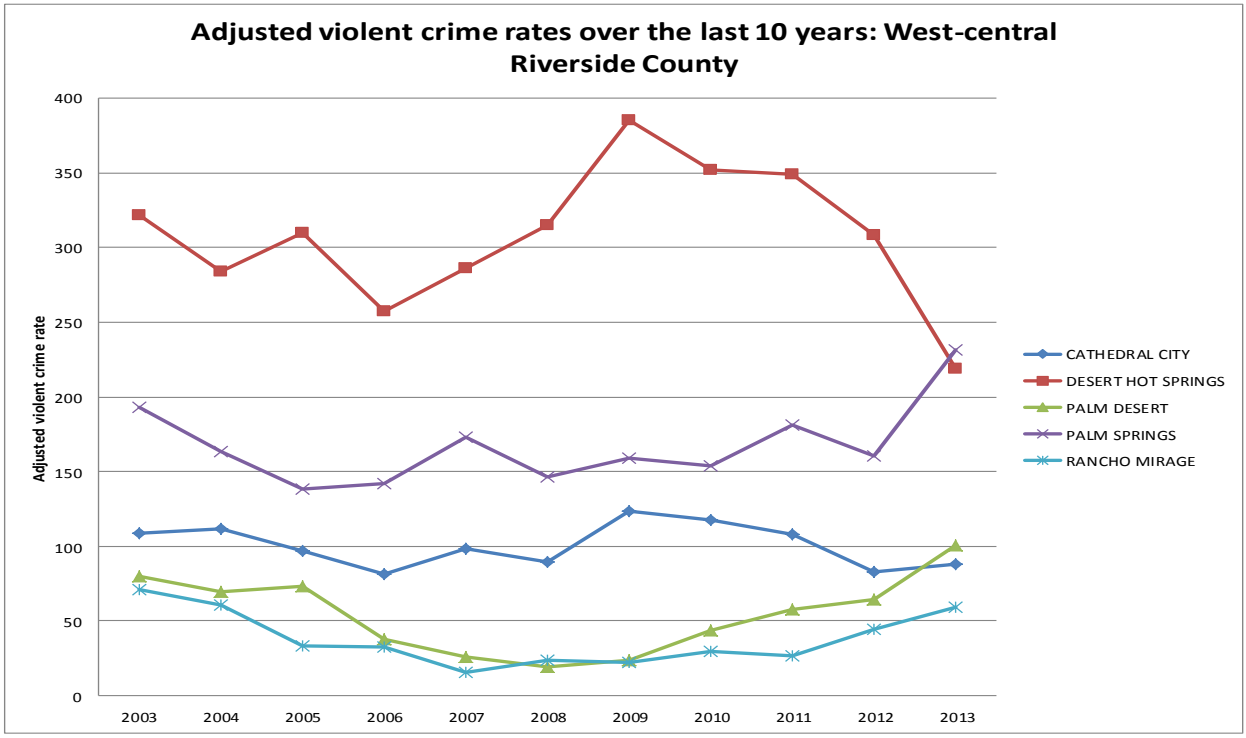
Adjusted violent crime rates over the last 10 years: West-central Riverside County
Adjusted violent crime rate
400
350
300
250
200
150
100
50
0
2003
2004
2005
2006
2007
2008
2009
2010
2011
2012
2013
CATHEDRAL CITY
DESERT HOT SPRINGS
PALM DESERT
PALM SPRINGS
RANCHO MIRAGE

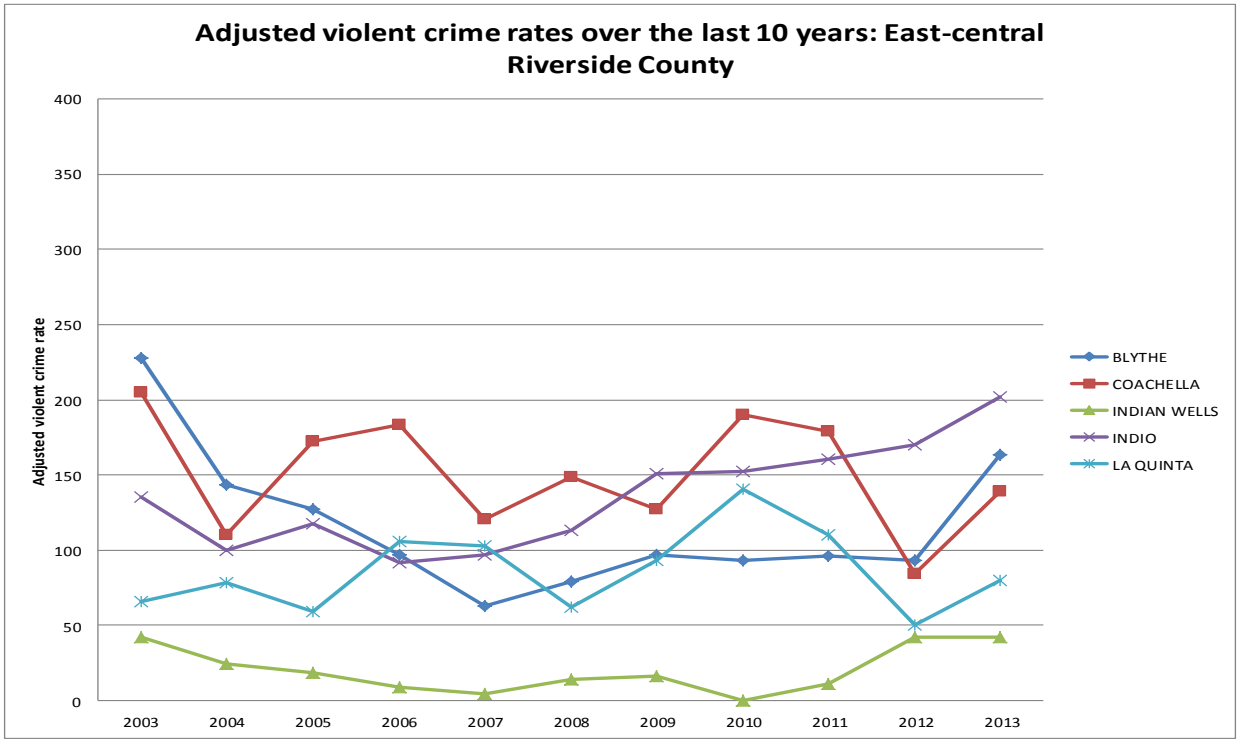
Adjusted violent crime rates over the last 10 years: East-central Riverside County
Adjusted violent crime rate
400
350
300
250
200
150
100
50
0
2003
2004
2005
2006
2007
2008
2009
2010
2011
2012
2013
BLYTHE
COACHELLA
INDIAN WELLS
INDIO
LA QUINTA

San Bernardino County

This section shows the crime rate trends for San Bernardino County cities. The first table shows the adjusted crime rate in the most recent year (2014) for all cities. The second table shows the average adjusted crime rate over the three most recent years (2012-14) for all cities.

After the two tables, we then display Figures showing the 10 year trajectory of the violent crime rate for the cities in the county. These cities are clustered geographically into city clusters, and the map shows the clustering of cities for these figures. For each Figure, the scale is typically from 0 to 400. Thus, the bottom value is a city with no violent crime, whereas 400 indicates a city with a violent crime rate 300% higher than the regional average (400 -100 = 300). For a few of the Figures, we had to extend the scale if certain cities had particularly high violent crime rates.

Adjusted crime rates for cities in San Bernardino County, 2014

	City	Assault	Robbery	Homicide	Burglary	Auto Theft	Larceny	Pop
1	ADELANTO	257.3	135.1	327.9	299.8	118.9	61.8	31213
2	APPLE VALLEY	119.5	84.7	95.7	178.1	100.8	91.2	71329
3	BARSTOW	401.7	253.9	146.1	311.5	209.0	98.8	23349
4	BIG BEAR LAKE	416.8	132.9	0.0	443.7	116.9	205.7	5148
5	CHINO	102.2	58.7	0.0	113.6	113.5	103.2	81600
6	CHINO HILLS	31.1	23.7	0.0	75.5	36.0	66.8	76972
7	COLTON	76.8	130.0	63.8	158.0	189.4	125.1	53485
8	FONTANA	148.7	96.4	33.4	74.4	136.1	80.5	204532
9	GRAND TERRACE	49.4	64.3	0.0	94.7	132.0	88.4	12405
10	HESPERIA	144.3	69.0	147.4	196.6	135.4	89.8	92592
11	HIGHLAND	180.9	148.4	437.8	171.1	198.5	77.7	54559
12	LOMA LINDA	56.7	81.4	0.0	159.3	247.2	108.0	23798
13	MONTCLAIR	179.1	214.1	266.9	144.0	251.1	189.8	38347
14	NEEDLES	223.2	161.4	0.0	358.8	142.0	95.7	4944
15	ONTARIO	88.2	110.4	121.7	102.8	176.2	133.3	168278
16	RANCHO CUCAMONGA	57.9	65.4	79.0	173.1	79.8	83.0	172694
17	REDLANDS	67.2	97.3	48.5	161.5	171.2	210.0	70295
18	RIALTO	114.8	125.6	166.4	132.6	213.5	64.9	102540
19	SAN BERNARDINO	334.3	430.9	683.7	244.9	383.9	154.2	214588
20	TWENTYNINE PALMS	113.5	22.0	263.1	126.5	45.1	34.2	25936
21	UPLAND	84.9	82.7	0.0	159.2	174.2	121.5	75790
22	VICTORVILLE	206.0	176.2	83.7	316.7	165.1	124.2	122316
23	YUCAIPA	55.7	38.9	129.3	133.2	62.7	80.0	52794
24	YUCCA VALLEY	153.1	69.8	482.2	172.4	127.6	101.6	21228

Adjusted crime rates for cities in San Bernardino County, average from 2012-2014

	City	Assault	Robbery	Homicide	Burglary	Auto Theft	Larceny	Pop
1	ADELANTO	236.1	144.9	211.8	243.3	127.6	75.3	31213
2	APPLE VALLEY	105.6	84.7	124.8	168.0	93.2	87.1	71329
3	BARSTOW	379.3	209.0	191.2	254.4	192.2	107.4	23349
4	BIG BEAR LAKE	422.6	99.7	215.7	380.1	96.4	200.8	5148
5	CHINO	132.6	59.8	68.8	119.1	101.0	108.1	81600
6	CHINO HILLS	31.0	21.8	0.0	77.3	31.6	56.6	76972
7	COLTON	87.0	136.9	62.3	172.6	201.7	129.9	53485
8	FONTANA	139.7	112.4	92.9	84.1	144.6	79.2	204532
9	GRAND TERRACE	76.5	85.7	89.9	121.9	125.3	81.6	12405
10	HESPERIA	163.1	76.9	131.9	180.6	132.2	85.4	92592
11	HIGHLAND	166.6	137.5	284.8	180.1	185.3	77.3	54559
12	LOMA LINDA	79.6	54.6	46.5	137.5	210.0	103.8	23798
13	MONTCLAIR	161.6	196.7	145.4	131.3	282.0	188.7	38347
14	NEEDLES	141.4	124.4	224.8	342.1	167.2	115.2	4944
15	ONTARIO	80.6	121.2	118.7	101.7	181.8	120.8	168278
16	RANCHO CUCAMONGA	59.6	67.6	58.3	156.5	82.3	87.1	172694
17	REDLANDS	86.0	106.5	78.8	157.2	165.8	201.6	70295
18	RIALTO	129.2	169.4	141.0	144.9	232.7	88.7	102540
19	SAN BERNARDINO	292.6	383.6	697.3	234.5	378.7	147.8	214588
20	TWENTYNINE PALMS	120.8	27.9	171.1	123.5	47.6	45.9	25936
21	UPLAND	66.2	85.4	0.0	149.7	158.5	118.8	75790
22	VICTORVILLE	191.3	173.5	165.2	267.7	161.5	118.7	122316
23	YUCAIPA	70.4	54.6	42.0	103.5	67.3	74.3	52794
24	YUCCA VALLEY	160.4	75.8	313.5	149.9	97.9	91.9	21228

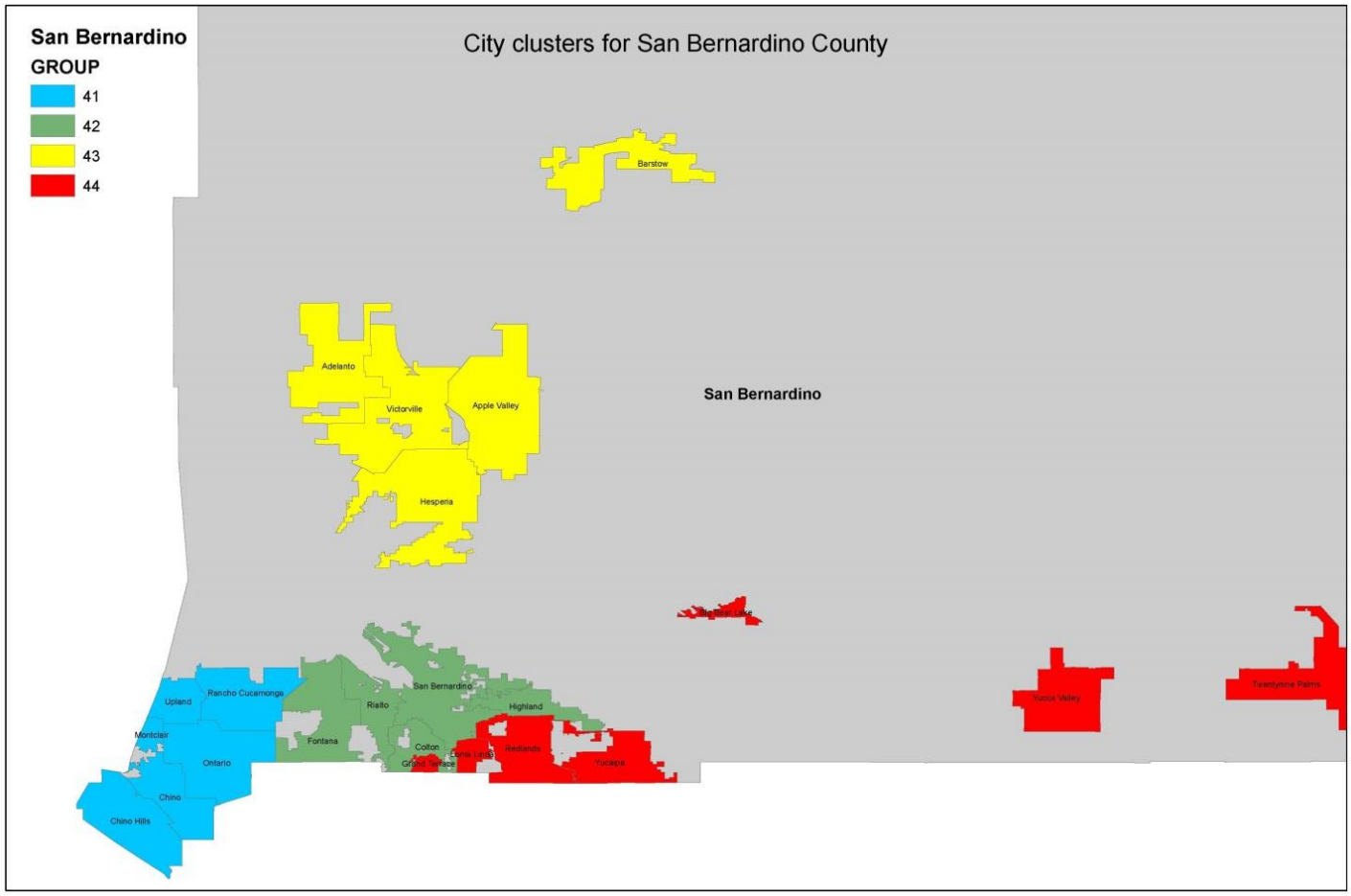
San Bernardino
GROUP
41
42
43
44
City clusters for San Bernardino County
Barstow
Adelanto
Victorville
Apple Valley
Hesperia
San Bernardino
Big Bear Lake
Upland
Rancho Cucamonga
Montclair
Ontario
Chino
Chino Hills
Fontana
Rialto
San Bernardino
Highland
Colton
Loma Linda
Redlands
Yucaipa
Yucca Valley
Twentynine Palms

Adjusted violent crime rates for cities in San Bernardino County - last 10 years

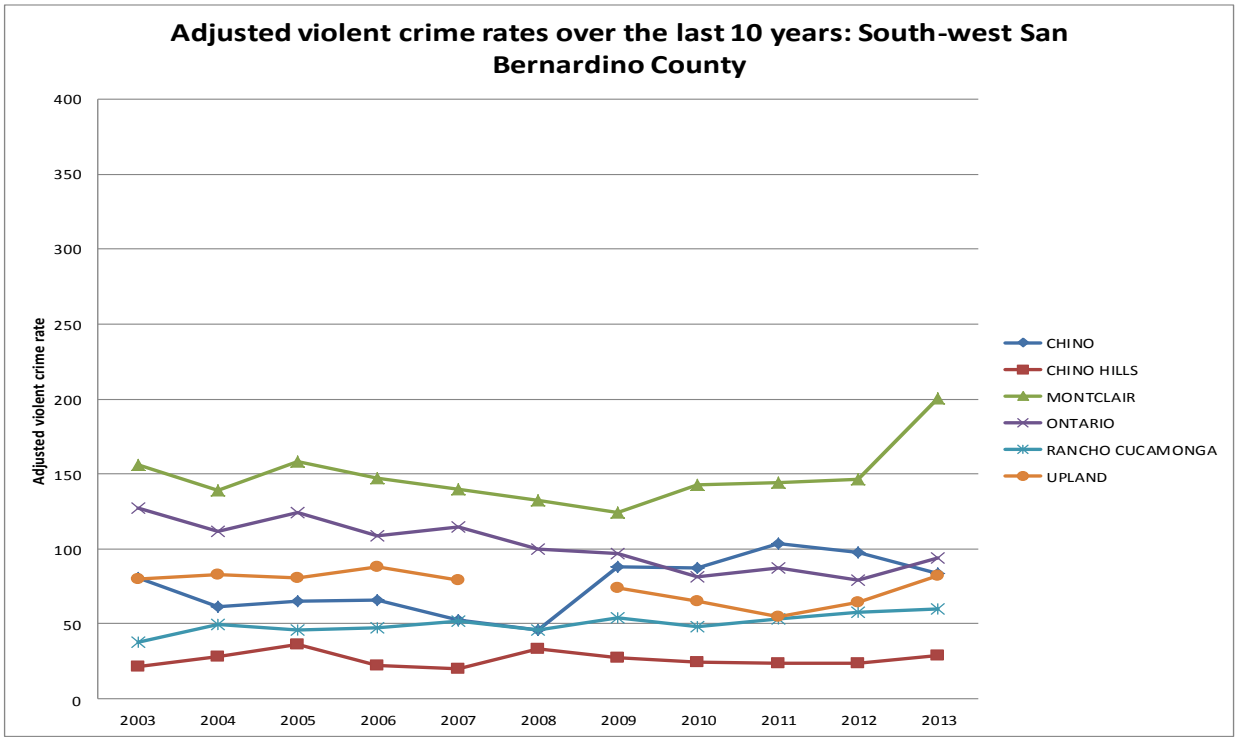

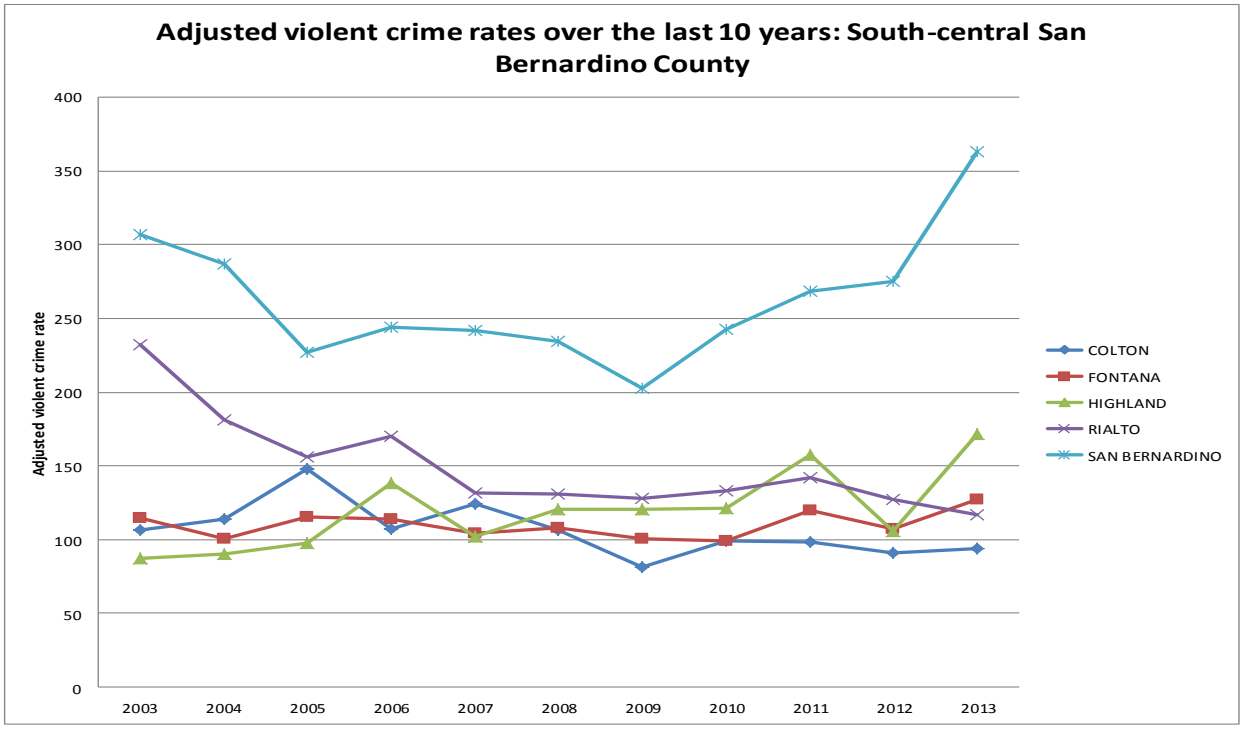

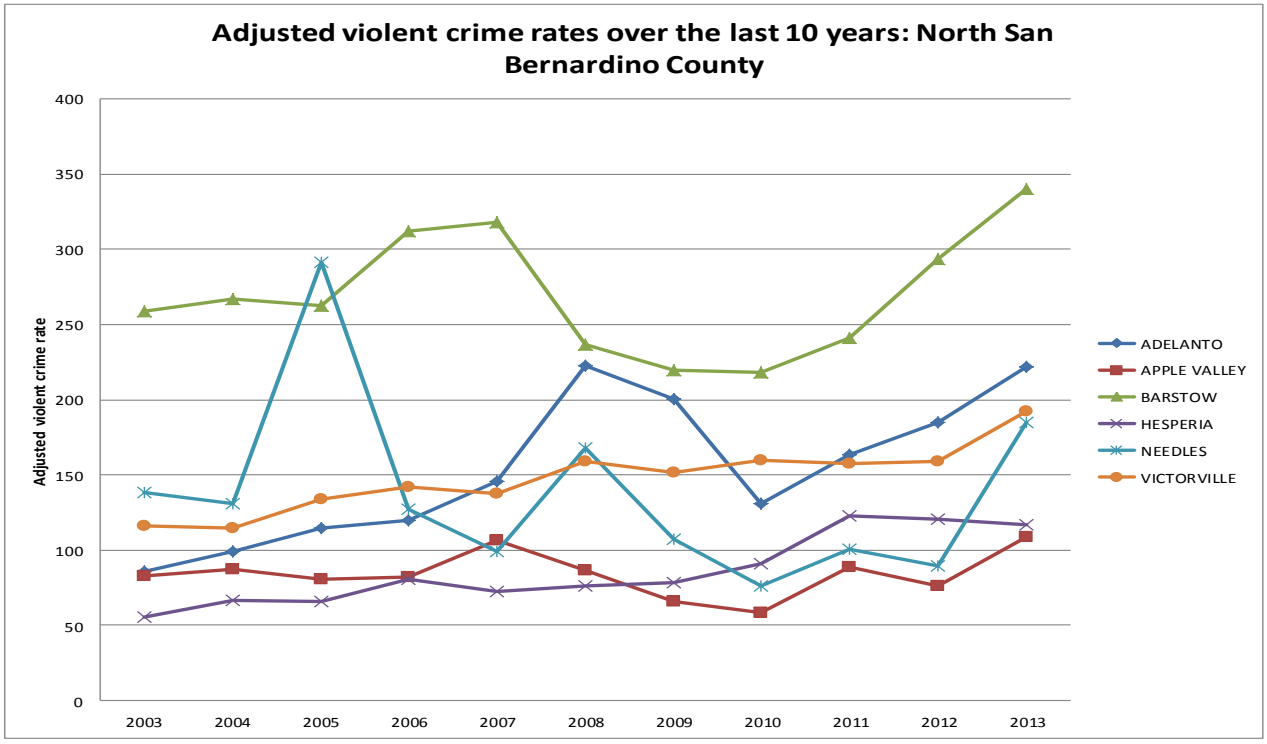
Adjusted violent crime rates over the last 10 years: North San Bernardino County
Adjusted violent crime rate
400
350
300
250
200
150
100
50
0
2003
2004
2005
2006
2007
2008
2009
2010
2011
2012
2013
ADELANTO
APPLE VALLEY
BARSTOW
HESPERIA
NEEDLES
VICTORVILLE

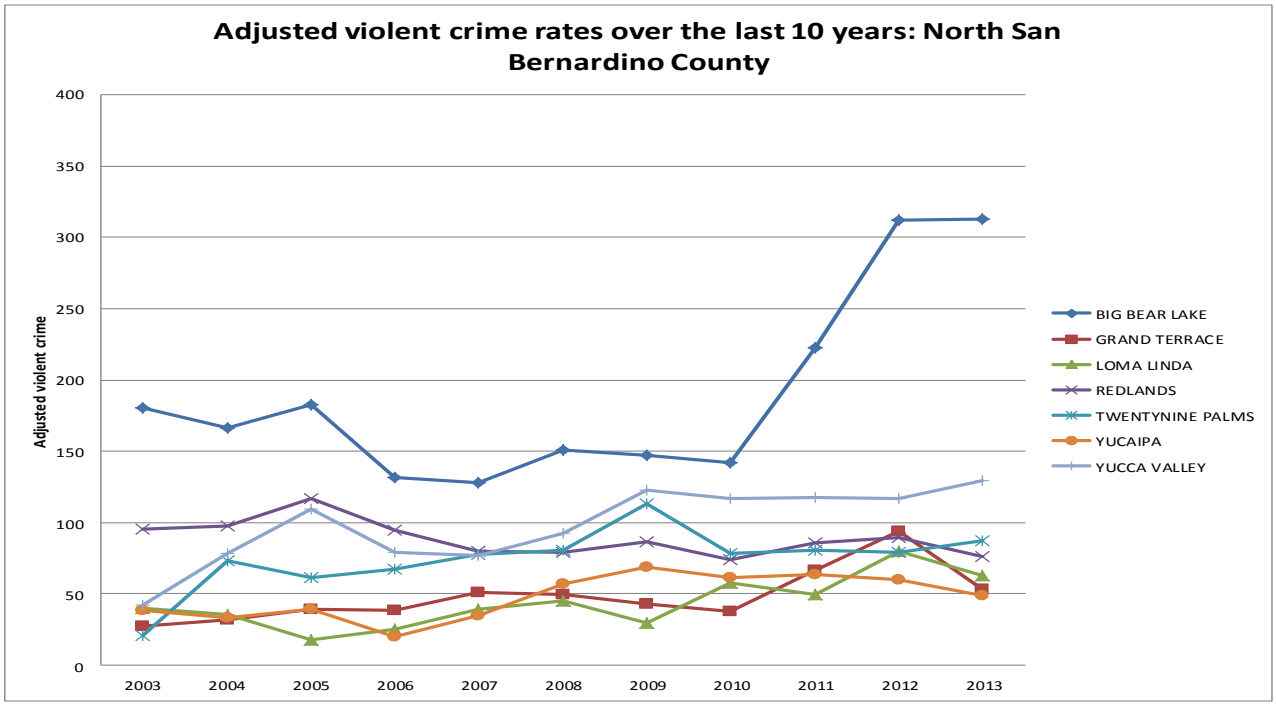
Adjusted violent crime rates over the last 10 years: North San Bernardino County
Adjusted violent crime
400
350
300
250
200
150
100
50
0
2003
2004
2005
2006
2007
2008
2009
2010
2011
2012
2013
BIG BEAR LAKE
GRAND TERRACE
LOMA LINDA
REDLANDS
TWENTYNINE PALMS
YUCAIPA
YUCCA VALLEY

San Diego County

This section shows the crime rate trends for San Diego County cities. The first table shows the adjusted crime rate in the most recent year (2014) for all cities. The second table shows the average adjusted crime rate over the three most recent years (2012-14) for all cities.

After the two tables, we then display Figures showing the 10 year trajectory of the violent crime rate for the cities in the county. These cities are clustered geographically into city clusters, and the map shows the clustering of cities for these figures. For each Figure, the scale is typically from 0 to 400. Thus, the bottom value is a city with no violent crime, whereas 400 indicates a city with a violent crime rate 300% higher than the regional average (400 -100 = 300). For a few of the Figures, we had to extend the scale if certain cities had particularly high violent crime rates.

Adjusted crime rates for cities in San Diego County in 2014

	City	Assault	Robbery	Homicide	Burglary	Auto Theft	Larceny	Pop
1	CARSLBAD	79.2	44.7	30.4	65.4	38.1	85.1	112297
2	CHULA VISTA	82.8	93.9	91.9	52.3	105.5	89.3	259894
3	CORONADO	36.7	4.9	0.0	55.9	58.6	142.9	23385
4	DEL MAR	199.4	0.0	0.0	154.5	38.8	178.0	4305
5	EL CAJON	100.8	148.6	132.7	107.0	103.4	105.0	102838
6	ENCINITAS	69.1	40.4	0.0	64.7	45.8	77.7	62071
7	ESCONDIDO	126.4	125.5	68.3	74.0	118.7	100.0	149839
8	IMPERIAL BEACH	191.3	79.5	0.0	61.9	122.8	66.2	27234
9	LAMESA	128.8	131.4	0.0	102.2	95.7	145.5	59005
10	LEMON GROVE	200.2	147.2	129.6	119.6	97.8	84.7	26332
11	NATIONAL CITY	146.8	199.1	113.5	87.8	231.8	116.7	60130
12	POWAY	67.7	29.8	0.0	43.7	21.5	46.2	49786
13	SAN DIEGO	156.5	109.8	79.8	82.9	122.3	91.6	1368690
14	SAN DIEGO HIGHWAY PATROL	...	...	...	...	...	...	.
15	SAN MARCOS	99.3	47.7	75.2	59.1	70.0	70.7	90799
16	SANTEE	104.8	40.2	120.3	42.6	39.5	81.8	56737
17	SOLANA BEACH	64.4	51.4	0.0	91.6	27.6	68.8	13321

Adjusted crime rates for cities in San Diego County, average from 2012-2014

	City	Assault	Robbery	Homicide	Burglary	Auto Theft	Larceny	Pop
1	CARSLBAD	82.5	44.4	40.5	78.9	37.6	89.6	112297
2	CHULA VISTA	72.6	92.5	74.1	63.3	105.7	90.7	259894
3	CORONADO	29.1	7.4	171.9	70.7	41.3	137.8	23385
4	DEL MAR	172.0	23.9	0.0	176.7	70.0	209.7	4305
5	EL CAJON	106.0	141.8	86.6	92.9	118.7	109.6	102838
6	ENCINITAS	86.2	36.7	36.2	76.2	39.0	89.4	62071
7	ESCONDIDO	132.1	131.7	104.6	85.5	143.5	108.8	149839
8	IMPERIAL BEACH	205.5	87.2	123.3	76.6	110.3	63.7	27234
9	LAMESA	114.8	128.3	56.9	106.9	106.3	149.4	59005
10	LEMON GROVE	183.6	166.3	127.2	85.0	113.9	74.5	26332
11	NATIONAL CITY	155.6	232.4	129.5	95.3	213.8	126.9	60130
12	POWAY	69.7	38.8	0.0	52.6	23.0	50.5	49786
13	SAN DIEGO	148.9	108.6	96.9	82.4	135.9	96.4	1368690
14	SAN DIEGO HIGHWAY PATROL	...	...	...	...	...	...	.
15	SAN MARCOS	93.9	61.2	50.3	66.3	69.2	72.3	90799
16	SANTEE	111.9	49.8	79.6	53.2	56.9	97.6	56737
17	SOLANA BEACH	77.1	41.3	0.0	109.9	43.7	91.5	13321

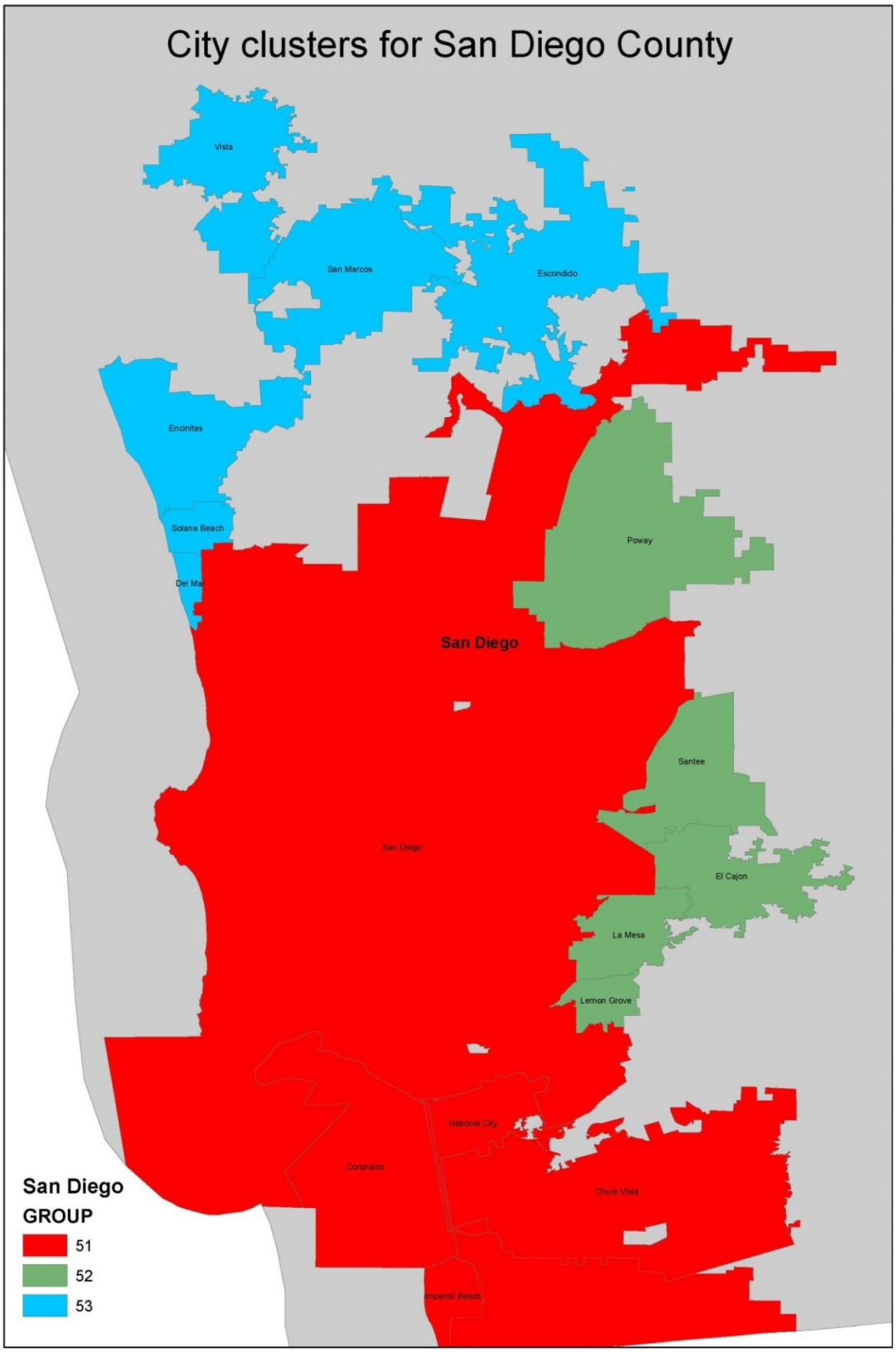
City clusters for San Diego County
Vista
San Marcos
Escondido
Encinitas
Solana Beach
Del Mar
Poway
San Diego
Santee
El Cajon
La Mesa
Lemon Grove
National City
Coronado
Chula Vista
Imperial Beach
San Diego
GROUP
51
52
53

Adjusted violent crime rates for cities in San Diego County - last 10 years

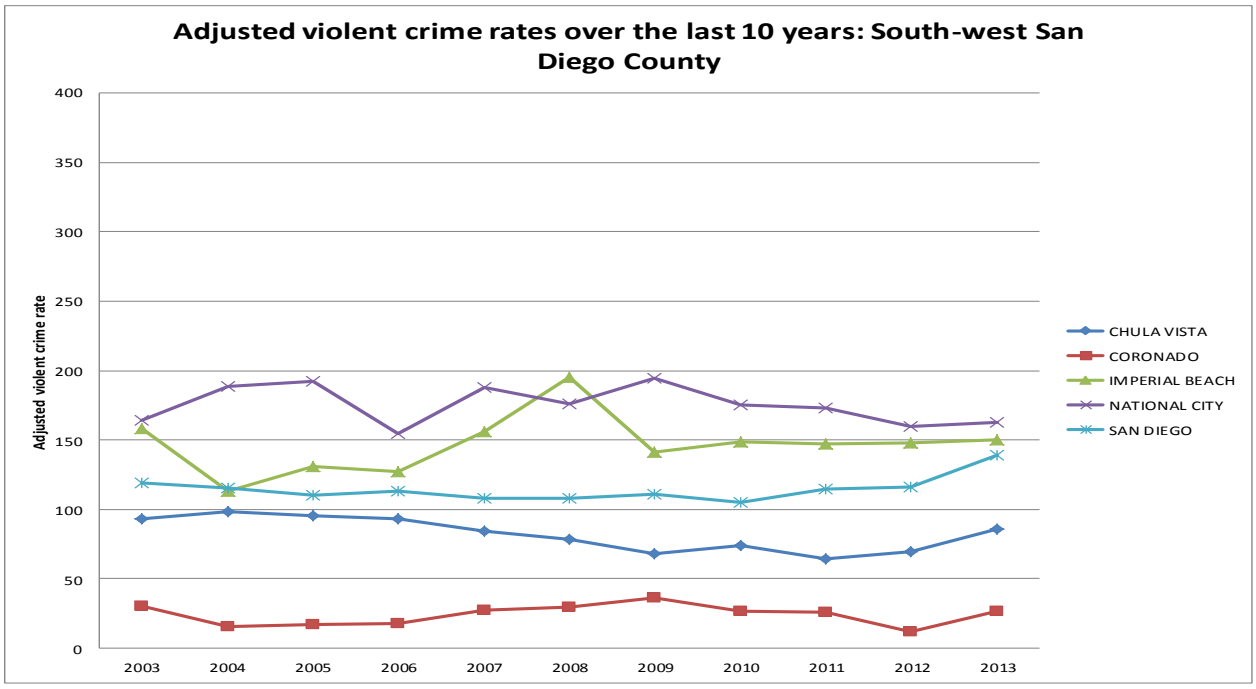

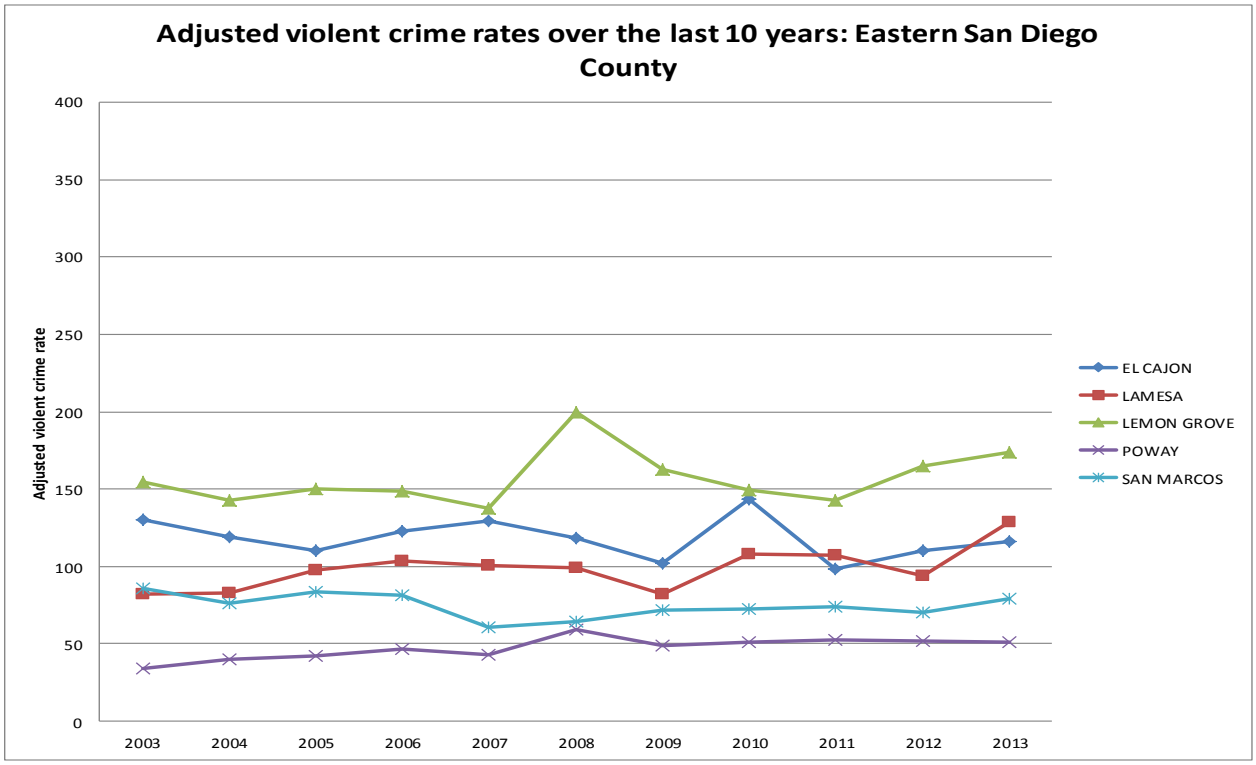

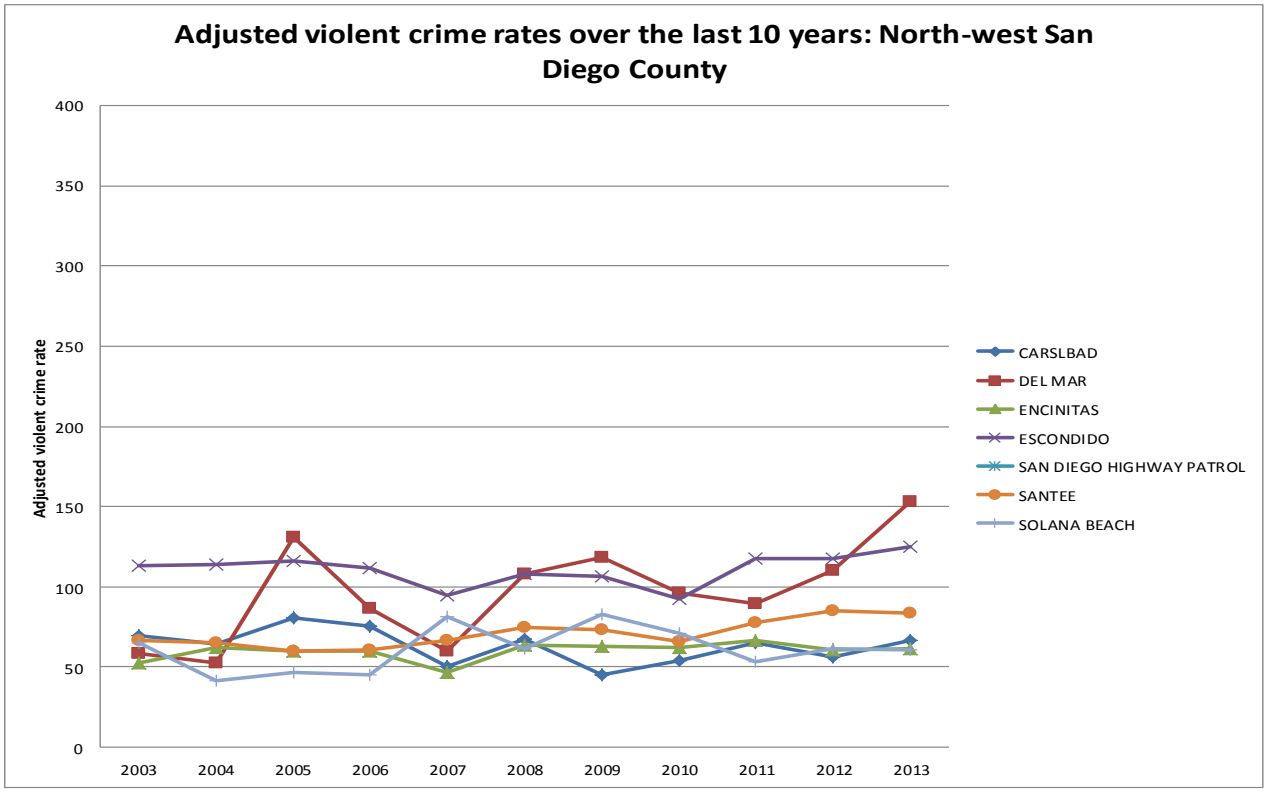
Adjusted violent crime rates over the last 10 years: North-west San Diego County
Adjusted violent crime rate
400
350
300
250
200
150
100
50
0
2003
2004
2005
2006
2007
2008
2009
2010
2011
2012
2013
CARSLBAD
DEL MAR
ENCINITAS
ESCONDIDO
SAN DIEGO HIGHWAY PATROL
SANTEE
SOLANA BEACH

Ventura County

This section shows the crime rate trends for Ventura County cities. The first table shows the adjusted crime rate in the most recent year (2014) for all cities. The second table shows the average adjusted crime rate over the three most recent years (2012-14) for all cities.

After the two tables, we then display Figures showing the 10 year trajectory of the violent crime rate for the cities in the county. These cities are clustered geographically into city clusters, and the map shows the clustering of cities for these figures. For each Figure, the scale is typically from 0 to 400. Thus, the bottom value is a city with no violent crime, whereas 400 indicates a city with a violent crime rate 300% higher than the regional average (400 -100 = 300). For a few of the Figures, we had to extend the scale if certain cities had particularly high violent crime rates.

Adjusted crime rates for cities in Ventura County, 2014

	City	Assault	Robbery	Homicide	Burglary	Auto Theft	Larceny	Pop
1	CAMARILLO	34.2	36.1	0.0	51.5	28.2	85.6	66272
2	FILLMORE	168.2	22.3	0.0	44.9	34.9	36.8	15311
3	MOORPARK	34.7	19.4	0.0	22.6	14.2	48.1	35299
4	OJAI	56.4	15.0	0.0	58.3	26.4	92.8	7607
5	OXNARD	114.4	249.6	183.8	127.3	120.4	164.7	204159
6	PORT HUENEME CITY	151.6	153.7	306.7	95.7	87.2	65.2	22247
7	SANTA PAULA	123.6	67.8	338.2	54.2	57.4	79.7	30269
8	SIMI VALLEY	43.1	21.6	0.0	61.0	24.8	69.8	126604
9	THOUSAND OAKS	38.0	19.4	26.4	61.3	24.3	66.8	129175
10	VENTURA	80.8	107.5	31.2	134.6	64.3	205.9	109246

Adjusted crime rates for cities in Ventura County, average from 2012-2014

	City	Assault	Robbery	Homicide	Burglary	Auto Theft	Larceny	Pop
1	CAMARILLO	32.5	34.5	0.0	48.2	28.2	84.5	66272
2	FILLMORE	100.2	24.6	144.9	35.3	39.9	50.9	15311
3	MOORPARK	40.8	18.4	0.0	33.0	19.4	51.6	35299
4	OJAI	64.7	22.5	0.0	49.8	25.8	95.5	7607
5	OXNARD	89.5	181.7	191.3	94.6	99.0	123.3	204159
6	PORT HUENEME CITY	121.4	80.3	150.3	91.4	71.5	80.4	22247
7	SANTA PAULA	114.3	89.8	367.5	59.6	65.9	86.5	30269
8	SIMI VALLEY	40.8	24.6	52.6	55.2	28.6	71.1	126604
9	THOUSAND OAKS	37.8	29.1	8.6	46.0	22.0	70.3	129175
10	VENTURA	73.9	107.6	81.8	129.0	71.3	192.4	109246

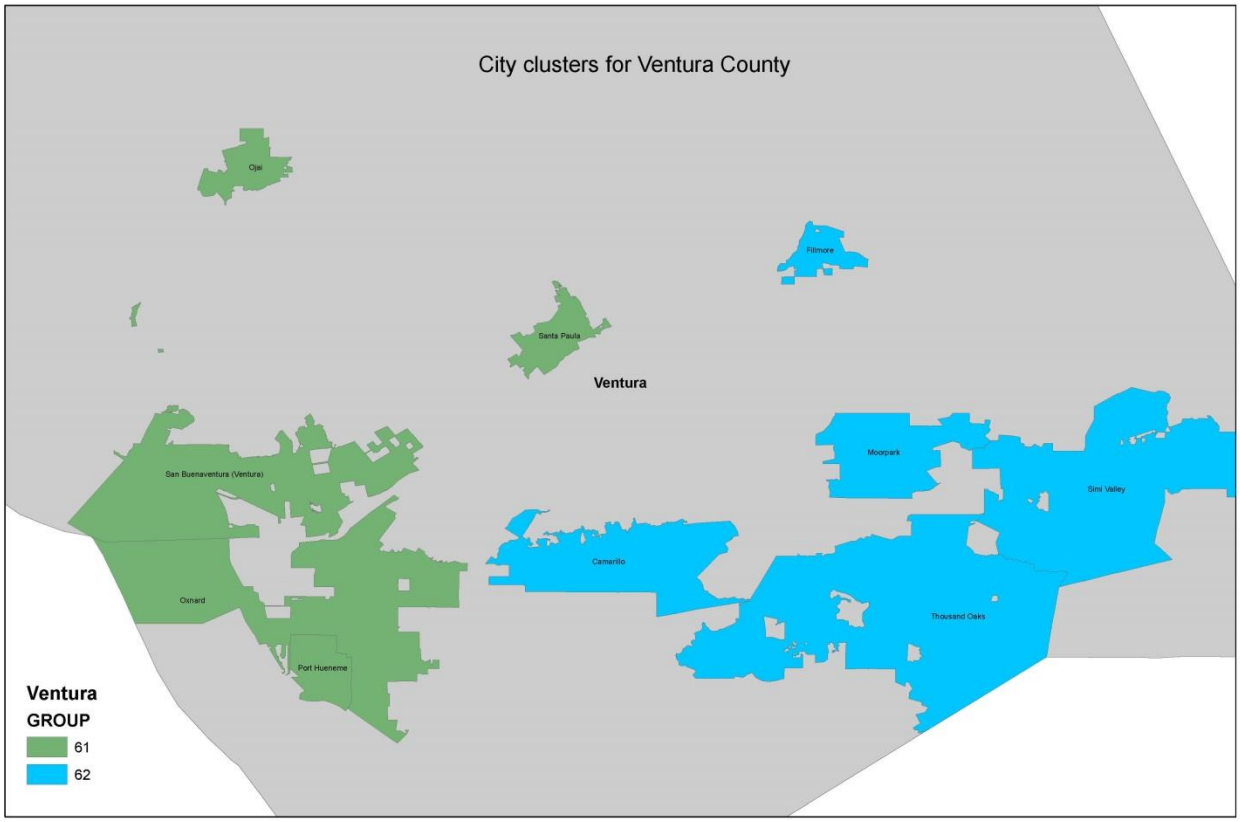
City clusters for Ventura County
Ojai
Fillmore
Santa Paula
Ventura
San Buenaventura (Ventura)
Moorpark
Simi Valley
Camarillo
Oxnard
Thousand Oaks
Port Hueneme
Ventura
GROUP
61
62

Adjusted violent crime rates for cities in Ventura County - last 10 years

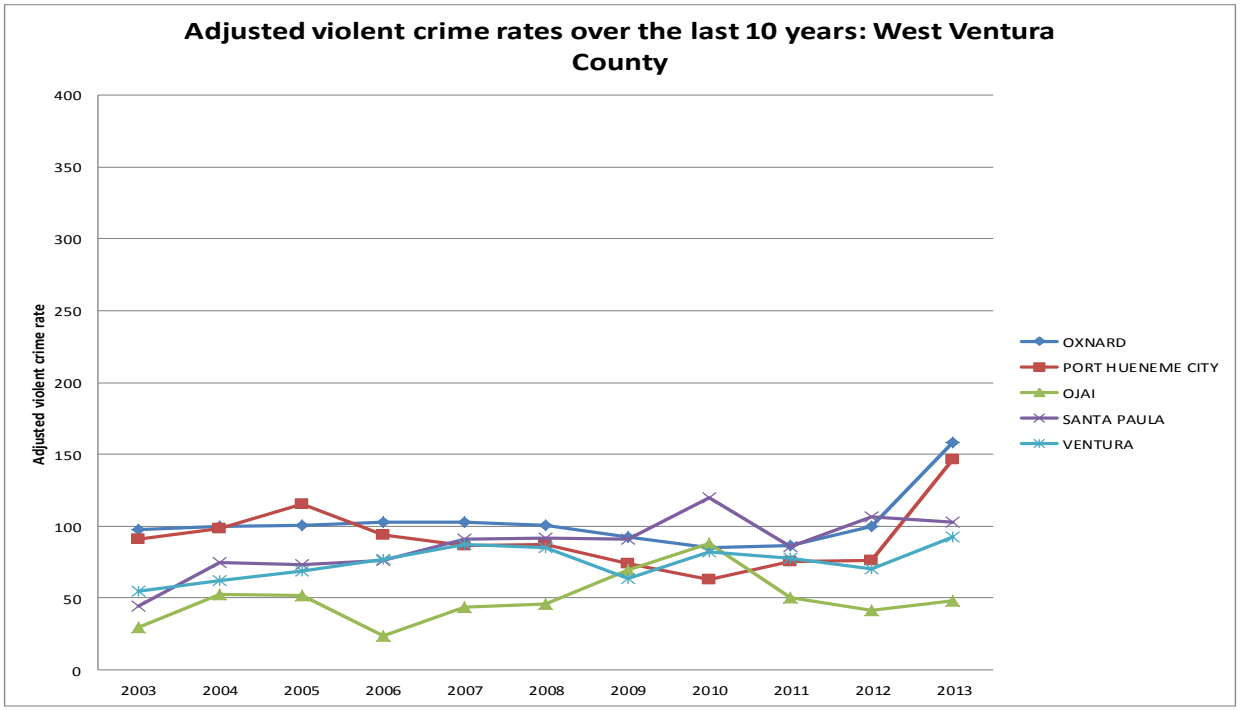

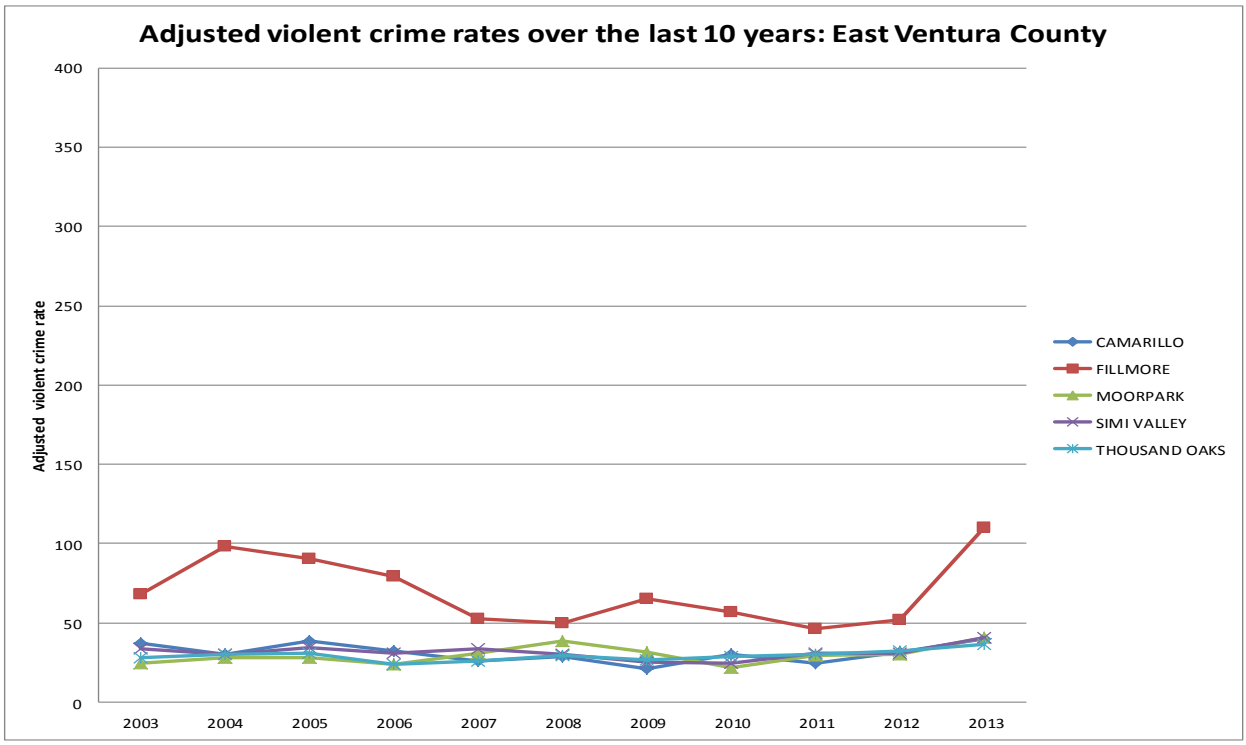

Technical Notes

We use a novel approach for calculating changes in crime over time for the six individual crime types (aggravated assault, robbery, homicide, burglary, motor vehicle theft, and larceny). This is used to overcome the challenges of comparing changes for different sized cities. For example, if we were to compare cities based on the increase or decrease in the number of crime events, a large city would have an unfair "advantage" in that a large decrease in the number of crime events might not reflect a very large change in the crime *rate*, given the large population size. On the other hand, if we were to compare cities based on the increase or decrease in the number of crime rate, a small city would have an unfair "advantage" in that the rate can change quite a bit even with relatively small changes in the number of crimes simply because of the small population size. We therefore adopt a novel approach in which we compute the Bayesian probability of observing this sized change in the rate of crime.

The approach is as follows. We first get the number of crime events at the two time points for all cities. We then compute the variance of each of these variables, and use this information to compute the standard error of the difference across the two time points. Next, we compute the difference in the number of crime events across the two time points for each city and divide this difference by the standard error. This results in a computed z-score. Finally, we divide the z-score value by the city population to make this a rate variable.

Appendix

In this Appendix, we present tables showing all cities in each of the counties. Each table displays the results for a different type of crime. In each table the first column shows the adjusted rate 10 years ago (2005), the second column shows the adjusted rate 5 years ago (2010), then 3 years ago (2011), 2 years ago (2012), last year (2013), and this year (2014). The seventh column shows the change over the last year (2013-14), the eighth column shows the change over the last 5 years (2009-14), the ninth column shows the change over the last 10 years (2004-14), and the final column shows the population.

Los Angeles County: change in specific crime types over last 10 years

Adjusted aggravated assault rates for cities in Los Angeles County - last 10 years

	City	10 years ago	5 years ago	3 years ago	2 years ago	Last year	This year	1 year change	5 year change	10 year change	Pop
1	AGOURA HILLS	49.5	31.3	22.1	18.3	15.3	26.6	-1.3	-23.7	-20.7	20767
2	ALHAMBRA	45.0	43.1	42.8	40.2	38.6	46.9	-4.2	-14.9	-11.6	84931
3	ARCADIA	42.0	39.3	27.5	24.9	30.6	29.6	-3.9	-20.5	-19.8	57950
4	ARTESIA	132.4	61.7	84.0	77.4	89.5	80.3	-5.5	-6.2	-39.7	16788
5	AZUSA	74.7	122.8	155.0	153.0	193.9	156.4	-12.2	18.7	37.2	48224
6	BALDWIN PARK	83.5	81.3	76.9	99.0	79.8	122.7	2.1	1.4	-12.8	76933
7	BELL	74.3	89.0	202.6	139.5	147.8	210.8	-14.7	27.5	-3.1	36059
8	BELL GARDENS	104.5	67.9	76.7	51.9	63.4	82.5	-6.9	-37.9	-68.3	43089
9	BELLFLOWER	107.2	150.2	81.0	81.8	95.9	146.5	6.2	-52.9	-25.5	77830
10	BEVERLY HILLS	41.5	34.4	25.1	55.6	56.1	104.0	10.0	1.2	-1.1	34788
11	BURBANK	52.9	49.2	41.5	42.3	46.4	46.7	-4.3	-21.5	-27.5	105041
12	CALABASAS	21.0	21.6	14.2	7.2	20.7	27.7	0.9	-2.8	-11.5	24325
13	CARSON	143.2	126.8	142.5	160.5	113.7	136.7	-20.7	-46.1	-77.4	92838
14	CERRITOS	55.6	18.1	24.1	38.7	32.8	40.6	0.9	-2.3	-30.7	49867
15	CLAREMONT	44.4	35.4	14.0	18.9	15.3	32.3	1.9	-15.9	-17.5	36042
16	COMMERCE	225.8	323.3	207.0	180.1	143.2	188.2	-11.3	-63.3	-45.4	13033
17	COMPTON	362.8	345.9	264.6	314.6	380.1	451.9	16.1	-115.4	-121.3	98224
18	COVINA	63.7	67.1	75.2	69.9	72.0	71.8	-7.1	-10.5	-14.7	48681
19	CUDAHY	92.2	118.8	171.5	161.1	130.0	139.5	-15.9	-8.9	-28.2	24175
20	CULVER CITY	28.0	52.9	67.2	81.6	75.9	142.6	7.0	27.0	24.9	39561
21	DIAMOND BAR	26.1	27.2	19.1	27.5	27.3	32.5	0.8	-10.5	-10.2	56665
22	DOWNEY	58.7	64.8	58.8	60.9	54.5	73.4	-4.5	-19.2	-27.6	113595
23	DUARTE	89.7	91.5	74.7	94.8	41.7	109.6	-1.9	-12.3	-20.3	21817
24	EL MONTE	144.3	119.6	68.7	63.2	66.0	77.5	-7.7	-123.8	-109.0	116220
25	EL SEGUNDO	32.7	34.2	46.6	54.5	48.3	104.6	3.8	7.2	7.7	16990

26	GARDENA	117.0	93.6	89.5	75.0	64.6	102.8	-6.6	-26.3	-73.4	60233
27	GLENDALE	20.4	29.7	29.0	25.6	22.5	34.2	-3.2	-23.1	-23.2	197079
28	GLENDORA	17.2	16.5	18.8	19.8	23.2	47.8	3.8	-2.1	-3.2	51292
29	HAWAIIAN GARDENS	180.1	97.1	106.0	130.1	100.6	118.5	-4.4	-26.4	-41.0	14490
30	HAWTHORNE	95.9	135.4	141.0	145.3	128.1	205.8	0.1	-29.9	-12.8	86670
31	HERMOSA BEACH	67.7	83.9	79.5	57.1	38.9	58.6	-7.3	-20.3	-23.6	19873
32	HUNTINGTON PARK	101.0	89.0	111.7	83.0	119.5	174.4	2.0	-14.5	-19.5	59064
33	INGLEWOOD	113.9	162.8	156.0	137.6	150.4	197.1	-9.2	-48.2	-5.2	111997
34	LA CANADA FLINTRIDGE	30.5	17.9	18.2	14.3	19.9	38.6	1.4	-5.5	-5.2	20627
35	LA HABRA HEIGHTS	5.7	12.5	38.3	46.5	16.7	90.0	2.0	5.0	4.7	5451
36	LA MIRADA	73.8	39.2	48.8	61.2	44.3	77.1	0.9	-8.4	-22.3	49277
37	LA PUENTE	107.2	92.2	106.7	72.5	89.8	126.9	-5.2	-36.6	-41.8	40583
38	LA VERNE	59.3	27.4	64.4	35.8	21.7	34.4	-9.7	-11.9	-23.3	32067
39	LAKEWOOD	75.5	81.4	53.6	57.2	57.1	87.4	2.0	-28.1	-29.3	81382
40	LANCASTER	189.9	145.5	138.7	127.5	148.3	223.5	6.2	-76.9	-87.0	160190
41	LAWNDALE	118.3	100.7	113.4	138.4	137.9	187.6	3.1	5.5	-14.9	33340
42	LOMITA	80.4	134.2	112.9	128.2	103.4	166.0	0.0	-23.1	-9.1	20677
43	LONG BEACH	144.5	128.5	123.7	117.6	105.4	166.8	-9.6	-83.0	-125.7	471123
44	LOS ANGELES	238.0	102.5	95.2	90.6	89.2	154.4	25.3	-242.8	-1221.6	3906772
45	LYNWOOD	189.3	205.9	183.8	175.5	147.5	171.6	-21.8	-86.3	-111.8	71812
46	MALIBU	81.6	62.5	35.5	19.6	49.3	71.2	1.7	-16.9	-22.2	12912
47	MANHATTAN BEACH	48.7	24.1	32.5	30.5	31.6	25.6	-4.5	-1.5	-12.2	35872
48	MAYWOOD	89.2	97.2	147.6	168.5	117.8	112.3	-15.9	-3.6	-8.0	27833
49	MONROVIA	64.8	55.0	44.6	48.4	40.4	36.2	-5.5	-20.0	-23.5	37225
50	MONTEBELLO	76.7	46.7	45.7	47.5	63.5	53.9	-3.3	-12.1	-35.2	63737
51	MONTEREY PARK	32.0	27.8	27.1	19.2	26.7	45.0	1.0	-7.0	-11.1	61284
52	NORWALK	108.3	89.8	84.3	93.0	100.1	106.2	-5.3	-39.2	-78.1	106838
53	PALMDALE	164.5	127.9	131.5	147.1	134.8	218.2	9.4	-12.1	-48.4	158210
54	PALOS VERDES ESTATES	22.0	13.6	9.1	15.3	16.6	22.4	0.8	1.8	0.6	13668
55	PARAMOUNT	124.4	121.5	89.8	80.0	73.6	137.7	1.2	-67.5	-55.4	55194
56	PASADENA	82.0	69.7	66.7	70.7	79.7	102.6	2.0	-39.3	-41.0	140373
57	PICO RIVERA	127.0	64.6	89.5	106.1	94.0	165.8	7.1	18.0	-54.7	63970
58	POMONA	171.5	135.7	143.3	156.0	136.1	191.3	-6.0	-51.1	-81.2	151899
59	RANCHO PALOS VERDES	34.3	28.9	22.6	27.7	23.5	15.8	-3.1	-7.8	-14.7	42645
60	REDONDO BEACH	52.9	56.2	67.9	79.7	74.8	94.6	-2.8	8.4	0.5	68075

61	ROLLING HILLS ESTATES	46.5	32.9	15.2	40.9	11.0	29.8	0.5	-14.1	-7.3	8233
62	ROSEMEAD	93.4	79.6	66.8	65.2	64.9	95.2	-1.4	-14.8	-36.8	54748
63	SAN DIMAS	46.8	64.5	69.7	43.2	57.7	95.7	-2.9	-11.3	-15.7	33953
64	SAN FERNANDO	86.2	71.5	110.5	81.9	104.2	113.2	-6.5	-9.4	-18.8	24362
65	SAN GABRIEL	91.3	69.5	65.8	52.9	74.4	69.8	-5.6	-14.7	-34.5	40409
66	SAN MARINO	12.7	11.6	18.6	31.4	51.2	9.2	-2.3	0.6	2.0	13371
67	SANTA CLARITA	45.0	59.1	37.7	50.3	35.0	59.0	1.7	-19.4	0.3	206930
68	SANTA FE SPRINGS	126.7	141.9	138.4	132.1	117.9	113.7	-9.4	-20.8	-20.8	17254
69	SANTA MONICA	109.1	90.1	97.8	100.6	83.4	123.7	-5.4	-42.1	-38.3	93151
70	SIERRA MADRE	6.2	34.1	29.9	11.3	45.2	60.8	1.4	-3.2	1.8	11090
71	SIGNAL HILL	63.1	87.1	59.3	89.8	64.6	86.0	0.2	-20.7	1.2	11411
72	SOUTH EL MONTE	156.4	129.8	152.2	92.2	107.0	242.7	2.2	-25.5	-28.7	20465
73	SOUTH GATE	79.1	67.9	127.6	115.3	121.6	175.7	-3.1	27.2	15.1	95981
74	SOUTH PASADENA	14.9	9.1	20.7	12.9	17.5	35.3	0.6	4.8	-3.5	26041
75	TEMPLE CITY	28.8	34.3	32.2	23.2	38.8	52.4	0.7	-11.5	-8.4	36272
76	TORRANCE	22.5	24.7	21.1	21.8	28.9	25.7	-2.4	-10.3	-27.4	147971
77	WALNUT	32.5	22.9	39.2	35.3	39.0	38.5	-3.2	-3.2	-7.6	30282
78	WEST COVINA	62.6	49.4	52.0	62.2	51.3	75.4	-1.7	-20.9	-22.7	108136
79	WEST HOLLYWOOD	141.4	206.8	229.1	230.1	174.3	283.2	-7.8	-11.5	-9.1	35507
80	WESTLAKE VILLAGE	39.3	8.7	9.9	5.0	37.6	7.3	-1.5	-4.2	-9.3	8452
81	WHITTIER	68.3	101.1	106.7	75.4	68.3	87.4	-17.7	-30.0	-18.3	86952

Adjusted homicide rates for cities in Los Angeles County - last 10 years

	City	10 years ago	5 years ago	3 years ago	2 years ago	Last year	This year	1 year change	5 year change	10 year change	Pop
1	AGOURA HILLS	87.5	0.0	0.0	0.0	0.0	0.0	0.0	0.0	-11.0	20767
2	ALHAMBRA	43.4	0.0	27.8	0.0	28.5	40.2	0.0	0.2	-39.9	84931
3	ARCADIA	137.5	0.0	41.0	0.0	0.0	58.9	-1.9	-23.5	-46.3	57950
4	ARTESIA	113.3	0.0	0.0	137.7	288.0	0.0	0.1	-14.8	-37.5	16788
5	AZUSA	121.7	44.9	0.0	49.1	100.9	0.0	0.3	-8.1	-58.2	48224
6	BALDWIN PARK	72.6	109.0	30.6	60.3	157.0	88.7	6.8	-71.3	-30.8	76933
7	BELL	101.1	57.6	0.0	64.1	0.0	94.6	9.9	-48.8	-34.3	36059
8	BELL GARDENS	83.8	188.8	439.0	162.2	56.1	158.4	-55.2	-70.7	-78.7	43089
9	BELLFLOWER	76.4	86.8	120.5	178.1	31.1	87.7	-14.7	-38.3	-12.6	77830
10	BEVERLY HILLS	0.0	0.0	67.7	66.7	0.0	0.0	-11.9	-10.4	0.0	34788
11	BURBANK	73.7	20.5	22.3	44.0	0.0	32.5	0.0	-17.5	-25.7	105041
12	CALABASAS	0.0	0.0	0.0	98.6	0.0	0.0	0.1	-11.3	10.1	24325
13	CARSON	162.6	114.0	125.9	173.6	77.4	330.8	24.1	-58.1	-75.3	92838
14	CERRITOS	108.3	82.3	0.0	0.0	0.0	0.0	0.0	-25.5	-43.1	49867
15	CLAREMONT	109.0	118.6	0.0	0.0	0.0	0.0	0.0	-20.9	-17.5	36042
16	COMMERCE	430.0	312.2	0.0	177.4	185.5	0.0	0.1	-16.1	-142.0	13033
17	COMPTON	775.3	810.0	406.9	495.2	886.2	868.4	48.6	-103.4	-260.4	98224
18	COVINA	0.0	180.0	48.3	95.2	0.0	0.0	-9.5	-146.4	-8.8	48681
19	CUDAHY	75.5	173.6	0.0	0.0	0.0	0.0	0.0	-93.8	-62.0	24175
20	CULVER CITY	0.0	54.8	118.7	0.0	0.0	86.2	-10.5	-18.2	-8.0	39561
21	DIAMOND BAR	32.8	0.0	83.1	0.0	0.0	0.0	-16.1	-23.3	-27.2	56665
22	DOWNEY	0.0	78.5	41.3	122.1	149.0	90.1	5.8	32.5	37.0	113595
23	DUARTE	257.5	96.6	0.0	0.0	110.8	0.0	0.0	-13.9	-33.8	21817
24	EL MONTE	109.6	51.8	20.3	80.2	62.6	58.7	5.7	-64.5	-39.8	116220
25	EL SEGUNDO	0.0	0.0	0.0	0.0	0.0	0.0	0.0	0.0	0.0	16990

26	GARDENA	158.9	216.2	78.5	0.0	0.0	56.6	-8.3	-95.1	-78.6	60233
27	GLENDALE	47.5	32.1	0.0	0.0	12.3	0.0	0.0	-29.5	-68.1	197079
28	GLENDORA	0.0	42.8	0.0	0.0	94.7	66.5	8.4	0.4	0.0	51292
29	HAWAIIAN GARDENS	124.1	0.0	0.0	159.6	166.9	235.5	15.7	0.2	-27.0	14490
30	HAWTHORNE	199.0	100.2	136.9	188.9	167.9	236.2	6.6	7.8	-37.0	86670
31	HERMOSA BEACH	0.0	0.0	118.4	0.0	0.0	0.0	-14.6	0.0	-12.8	19873
32	HUNTINGTON PARK	211.2	173.6	39.7	156.6	41.0	115.5	7.8	-74.6	-93.5	59064
33	INGLEWOOD	430.0	506.0	273.6	290.4	302.1	609.3	39.2	-57.5	-180.3	111997
34	LA CANADA FLINTRIDGE	90.8	102.0	0.0	0.0	0.0	0.0	0.0	-13.3	-23.9	20627
35	LA HABRA HEIGHTS	0.0	0.0	0.0	0.0	0.0	0.0	0.0	0.0	0.0	5451
36	LA MIRADA	77.9	42.1	0.0	93.8	49.0	69.2	8.5	24.6	-1.8	49277
37	LA PUENTE	180.8	156.1	173.9	171.4	178.9	84.1	-19.5	0.6	-103.3	40583
38	LA VERNE	0.0	0.0	0.0	0.0	0.0	0.0	0.0	0.0	-9.1	32067
39	LAKEWOOD	46.9	27.0	57.7	28.4	59.4	41.9	-7.5	-19.7	-17.4	81382
40	LANCASTER	227.0	142.0	59.0	116.2	135.7	85.2	0.0	-52.8	-91.4	160190
41	LAWNDALE	58.6	67.5	352.2	138.8	72.5	0.0	-52.6	-20.8	-9.4	33340
42	LOMITA	0.0	0.0	227.9	112.3	0.0	165.0	-14.8	-25.5	21.9	20677
43	LONG BEACH	192.3	182.1	124.8	157.5	174.5	166.6	-6.8	-84.4	-174.4	471123
44	LOS ANGELES	258.4	171.2	180.8	179.4	156.0	227.1	-35.7	-251.9	-697.0	3906772
45	LYNWOOD	478.9	60.3	132.3	293.5	67.8	190.0	0.6	-32.5	-188.6	71812
46	MALIBU	0.0	0.0	0.0	0.0	0.0	0.0	0.0	0.0	0.0	12912
47	MANHATTAN BEACH	0.0	0.0	0.0	0.0	0.0	0.0	0.0	0.0	-9.6	35872
48	MAYWOOD	331.3	149.6	168.5	83.0	347.5	0.0	-23.7	-43.4	-19.1	27833
49	MONROVIA	150.4	112.0	0.0	0.0	0.0	91.7	9.7	-47.0	-33.1	37225
50	MONTEBELLO	179.3	34.1	36.9	109.2	75.8	160.6	14.9	0.6	-38.6	63737
51	MONTEREY PARK	30.6	34.4	38.3	151.0	0.0	55.7	0.0	0.3	12.7	61284
52	NORWALK	35.6	267.1	109.4	237.1	135.8	255.5	17.6	0.9	18.1	106838
53	PALMDALE	149.1	115.4	136.0	89.3	154.0	194.1	0.3	3.7	-14.6	158210
54	PALOS VERDES ESTATES	0.0	0.0	0.0	0.0	0.0	0.0	0.0	0.0	0.0	13668
55	PARAMOUNT	168.1	153.0	42.7	126.1	131.8	185.5	16.2	-91.8	-75.7	55194
56	PASADENA	121.5	73.3	117.8	83.0	52.0	243.1	15.3	-4.0	8.1	140373
57	PICO RIVERA	175.0	200.8	256.7	36.1	113.5	213.3	-23.9	-56.0	-114.8	63970
58	POMONA	259.6	234.3	170.4	259.5	461.8	404.3	34.3	2.2	32.2	151899
59	RANCHO PALOS VERDES	0.0	0.0	55.4	0.0	0.0	0.0	-10.8	-9.4	0.0	42645
60	REDONDO BEACH	0.0	0.0	0.0	136.3	35.4	0.0	0.0	34.8	11.7	68075

61	ROLLING HILLS ESTATES	0.0	268.1	0.0	0.0	0.0	0.0	0.0	-20.1	0.0	8233
62	ROSEMEAD	206.9	77.5	0.0	0.0	0.0	124.6	16.0	-55.9	-82.7	54748
63	SAN DIMAS	52.9	60.3	0.0	0.0	0.0	0.0	0.0	-20.3	-9.3	33953
64	SAN FERNANDO	78.6	0.0	0.0	288.6	0.0	280.1	24.6	58.5	10.3	24362
65	SAN GABRIEL	93.0	52.1	0.0	0.0	59.8	84.4	9.4	0.1	-24.3	40409
66	SAN MARINO	0.0	0.0	0.0	0.0	0.0	0.0	0.0	0.0	0.0	13371
67	SANTA CLARITA	23.4	61.7	65.5	12.9	23.5	16.5	-20.6	-15.2	-24.7	206930
68	SANTA FE SPRINGS	0.0	612.6	142.3	280.4	0.0	395.5	14.3	-55.8	14.8	17254
69	SANTA MONICA	43.7	72.0	25.7	50.7	182.4	0.0	-6.1	0.5	-16.7	93151
70	SIERRA MADRE	0.0	0.0	0.0	0.0	0.0	0.0	0.0	0.0	0.0	11090
71	SIGNAL HILL	187.5	381.9	0.0	206.5	0.0	299.0	17.8	-17.5	14.6	11411
72	SOUTH EL MONTE	175.0	0.0	0.0	226.1	118.4	166.7	13.3	0.5	-1.9	20465
73	SOUTH GATE	173.3	218.5	146.7	216.9	50.4	35.5	-30.0	-64.7	-47.8	95981
74	SOUTH PASADENA	0.0	86.3	0.0	0.0	0.0	131.0	11.6	-12.9	9.6	26041
75	TEMPLE CITY	0.0	0.0	0.0	0.0	66.5	0.0	0.0	-1.9	-1.8	36272
76	TORRANCE	0.0	15.0	31.7	62.6	16.3	46.1	0.0	9.6	12.0	147971
77	WALNUT	61.3	0.0	79.1	0.0	0.0	0.0	-12.9	-21.5	-10.9	30282
78	WEST COVINA	88.0	159.6	21.8	42.9	22.3	31.6	0.0	-50.8	-39.5	108136
79	WEST HOLLYWOOD	51.9	0.0	0.0	0.0	0.0	96.1	9.9	-10.5	-43.8	35507
80	WESTLAKE VILLAGE	0.0	0.0	0.0	0.0	0.0	0.0	0.0	0.0	0.0	8452
81	WHITTIER	111.6	77.2	108.2	0.0	83.6	157.0	0.1	-18.5	-11.5	86952

Adjusted burglary rates for cities in Los Angeles County - last 10 years

	City	10 years ago	5 years ago	3 years ago	2 years ago	Last year	This year	1 year change	5 year change	10 year change	Pop
1	AGOURA HILLS	53.3	56.1	45.0	39.5	77.4	70.5	-2.4	-7.3	-10.1	20767
2	ALHAMBRA	61.4	50.3	46.4	50.6	59.8	82.5	0.3	-21.4	-37.8	84931
3	ARCADIA	79.6	69.8	89.4	77.9	95.8	105.6	-15.0	-6.8	-17.1	57950
4	ARTESIA	69.7	54.0	72.5	54.9	80.1	113.6	-3.8	-4.5	-11.1	16788
5	AZUSA	71.2	71.7	73.8	85.5	79.0	124.2	-1.2	12.0	-15.9	48224
6	BALDWIN PARK	60.1	56.5	51.6	57.5	53.8	91.4	0.1	-16.3	-13.5	76933
7	BELL	44.7	37.7	81.8	64.6	50.9	95.9	-11.1	1.9	4.2	36059
8	BELL GARDENS	32.5	49.4	39.9	34.2	48.3	55.1	-4.2	-24.8	-21.7	43089
9	BELLFLOWER	83.6	66.8	77.5	70.5	81.1	117.1	-7.6	-10.3	-29.7	77830
10	BEVERLY HILLS	103.2	102.7	97.4	97.9	101.2	160.0	-3.2	-17.7	-25.2	34788
11	BURBANK	56.1	58.0	47.2	48.0	40.1	62.5	-8.0	-48.8	-42.8	105041
12	CALABASAS	51.7	44.6	40.7	34.8	51.3	73.8	0.6	0.4	-5.0	24325
13	CARSON	72.5	61.6	77.2	84.8	81.1	109.9	-11.2	19.3	-13.2	92838
14	CERRITOS	72.2	59.5	94.4	116.4	110.6	130.3	-10.2	25.9	5.0	49867
15	CLAREMONT	94.7	75.9	73.2	84.2	115.8	126.1	0.3	-17.9	-21.1	36042
16	COMMERCE	127.5	122.5	112.7	131.3	114.5	144.6	-8.7	-35.0	-29.7	13033
17	COMPTON	72.5	98.3	102.4	77.1	87.1	122.4	-22.3	-47.0	-16.5	98224
18	COVINA	94.2	87.0	96.1	106.5	112.0	110.7	-16.7	-12.4	-22.8	48681
19	CUDAHY	32.4	27.1	25.4	27.2	39.1	47.7	0.6	-2.4	-14.3	24175
20	CULVER CITY	63.7	70.1	63.2	64.3	65.0	139.6	6.7	1.7	-2.0	39561
21	DIAMOND BAR	46.9	51.1	56.5	82.5	89.5	102.9	0.9	2.9	30.0	56665
22	DOWNEY	56.5	58.5	85.0	77.6	74.6	93.5	-23.5	-13.6	1.9	113595
23	DUARTE	57.9	73.0	63.7	73.5	65.7	70.1	-8.6	-19.6	-8.2	21817
24	EL MONTE	67.5	63.2	59.2	65.2	72.4	88.2	-7.8	-22.8	-32.5	116220
25	EL SEGUNDO	94.5	153.9	119.4	121.3	124.6	210.1	0.2	-9.2	8.1	16990

26	GARDENA	100.8	79.9	82.9	65.4	73.5	123.3	-6.0	-7.5	-53.9	60233
27	GLENDALE	41.8	38.6	40.1	34.8	42.5	57.5	-7.6	-20.1	-48.9	197079
28	GLENDORA	51.0	43.3	45.6	52.2	50.1	76.1	-1.2	-8.0	-11.4	51292
29	HAWAIIAN GARDENS	69.6	26.7	35.5	37.2	48.0	53.6	-2.7	-11.0	-35.9	14490
30	HAWTHORNE	131.6	93.2	87.6	88.3	89.5	137.4	-6.6	-2.8	-60.7	86670
31	HERMOSA BEACH	80.2	91.5	82.3	91.6	88.3	116.1	-5.0	-1.5	-14.8	19873
32	HUNTINGTON PARK	45.2	49.0	44.4	53.7	55.1	68.0	-3.1	-26.1	-15.1	59064
33	INGLEWOOD	74.8	73.0	64.0	76.3	84.0	115.2	1.1	-27.0	-28.2	111997
34	LA CANADA FLINTRIDGE	57.5	59.2	57.3	82.5	68.8	130.1	5.0	-11.5	-5.2	20627
35	LA HABRA HEIGHTS	49.6	58.9	67.3	58.4	89.4	77.3	-4.4	1.3	-3.1	5451
36	LA MIRADA	56.5	41.4	32.8	45.4	62.1	56.3	-1.6	-19.0	-18.7	49277
37	LA PUENTE	45.9	46.2	42.2	35.8	54.3	48.1	-7.8	-15.3	-17.2	40583
38	LA VERNE	64.8	51.8	53.7	59.2	74.0	116.9	5.9	-2.3	-4.9	32067
39	LAKEWOOD	69.8	48.5	52.6	60.0	76.1	87.2	-2.3	7.5	-18.5	81382
40	LANCASTER	96.5	97.4	77.7	86.3	97.9	157.8	10.0	-76.8	-7.1	160190
41	LAWNDALE	62.0	60.6	59.2	53.3	66.9	78.5	-6.4	-1.0	-31.7	33340
42	LOMITA	56.5	58.4	54.9	51.8	81.5	89.0	-2.7	-3.9	-12.9	20677
43	LONG BEACH	77.6	80.7	87.5	106.4	118.5	163.9	8.4	76.4	49.1	471123
44	LOS ANGELES	69.0	57.5	56.2	56.0	59.7	85.5	-29.2	-131.2	-325.6	3906772
45	LYNWOOD	54.9	51.1	75.9	65.0	67.4	72.6	-19.2	-20.3	-12.3	71812
46	MALIBU	69.7	56.1	74.2	79.9	92.6	139.1	1.1	2.7	-3.7	12912
47	MANHATTAN BEACH	67.0	51.1	71.7	67.4	79.6	134.8	1.6	14.0	-23.7	35872
48	MAYWOOD	24.1	32.3	40.6	31.2	27.6	31.9	-8.1	-19.4	-9.4	27833
49	MONROVIA	41.0	44.9	50.6	42.5	50.9	54.2	-8.0	-18.2	-25.7	37225
50	MONTEBELLO	48.7	104.8	132.6	148.7	164.8	174.3	-18.2	40.1	108.0	63737
51	MONTEREY PARK	50.3	48.7	43.6	53.5	76.1	96.6	5.8	0.8	-14.8	61284
52	NORWALK	64.5	46.3	55.7	66.1	58.1	74.7	-10.9	-6.9	-43.4	106838
53	PALMDALE	89.8	88.6	77.5	87.7	98.7	122.6	-5.1	-23.4	-5.1	158210
54	PALOS VERDES ESTATES	36.2	37.9	36.8	46.2	58.3	84.4	2.7	0.0	4.4	13668
55	PARAMOUNT	80.7	67.4	61.2	65.1	71.4	90.0	-5.3	-36.4	-31.8	55194
56	PASADENA	58.3	68.7	91.1	84.1	99.5	130.5	-12.1	12.0	6.8	140373
57	PICO RIVERA	61.5	37.9	43.8	71.8	60.6	98.1	6.5	20.2	4.5	63970
58	POMONA	74.7	66.9	73.7	78.3	82.4	98.8	-15.7	-32.2	-25.5	151899
59	RANCHO PALOS VERDES	43.9	33.6	54.0	51.9	60.6	94.1	-1.8	14.2	2.1	42645
60	REDONDO BEACH	60.9	53.0	57.9	51.6	67.0	88.6	-5.7	-6.9	-37.2	68075

61	ROLLING HILLS ESTATES	49.9	65.6	65.8	57.8	51.9	70.0	-6.9	-12.2	-20.0	8233
62	ROSEMEAD	78.2	62.4	61.1	44.3	77.7	100.9	-2.1	-38.7	-41.8	54748
63	SAN DIMAS	59.4	57.2	49.2	54.7	76.6	88.2	0.4	-14.0	-18.4	33953
64	SAN FERNANDO	46.0	41.3	51.7	38.3	42.4	87.4	-1.9	-5.1	-17.2	24362
65	SAN GABRIEL	70.8	44.2	51.9	46.6	64.0	93.3	0.5	-9.9	-28.5	40409
66	SAN MARINO	48.1	41.3	57.3	67.0	91.9	131.0	4.3	10.3	14.8	13371
67	SANTA CLARITA	50.9	49.5	39.7	45.2	50.6	65.7	-2.6	-4.1	-2.6	206930
68	SANTA FE SPRINGS	197.0	115.7	106.6	165.2	117.4	169.7	-2.8	-43.5	-38.6	17254
69	SANTA MONICA	98.1	69.9	66.5	84.6	91.3	127.4	4.5	-4.8	-44.6	93151
70	SIERRA MADRE	34.3	50.9	43.0	35.6	77.4	50.0	-4.8	-1.0	-5.7	11090
71	SIGNAL HILL	144.4	104.2	111.0	102.3	124.5	122.4	-9.6	-3.2	-25.1	11411
72	SOUTH EL MONTE	85.1	69.5	46.0	66.9	84.7	175.5	16.3	0.1	-21.7	20465
73	SOUTH GATE	57.6	46.9	54.7	56.2	62.6	96.8	0.3	-6.9	-40.7	95981
74	SOUTH PASADENA	55.8	69.2	68.0	59.6	96.6	97.9	-5.9	-9.5	-5.4	26041
75	TEMPLE CITY	60.1	54.3	38.6	42.2	72.7	88.6	4.6	-31.9	-16.4	36272
76	TORRANCE	55.5	37.6	43.2	47.1	59.0	87.2	5.2	18.8	-32.9	147971
77	WALNUT	66.9	47.5	45.3	62.6	107.1	103.3	4.8	10.4	12.0	30282
78	WEST COVINA	67.5	53.3	61.2	66.6	84.0	93.1	-6.2	-5.2	-11.1	108136
79	WEST HOLLYWOOD	105.6	95.4	99.5	124.6	123.3	131.2	-8.0	8.5	-14.0	35507
80	WESTLAKE VILLAGE	50.4	46.7	80.6	56.4	69.8	128.6	-2.5	5.8	-4.1	8452
81	WHITTIER	60.4	58.5	63.0	68.1	77.5	86.7	-9.9	1.7	10.5	86952

Adjusted motor vehicle theft rates for cities in Los Angeles County - last 10 years

	City	10 years ago	5 years ago	3 years ago	2 years ago	Last year	This year	1 year change	5 year change	10 year change	Pop
1	AGOURA HILLS	34.7	18.4	28.2	35.4	27.2	19.3	-1.8	-3.7	-10.3	20767
2	ALHAMBRA	131.2	133.2	115.3	138.1	130.2	88.2	0.7	-34.0	-82.6	84931
3	ARCADIA	57.5	87.5	66.6	59.1	50.5	25.4	-6.6	-27.5	-29.5	57950
4	ARTESIA	118.7	120.3	120.3	76.2	154.9	95.6	0.8	-14.8	-28.0	16788
5	AZUSA	124.5	151.5	123.8	156.3	168.8	90.1	0.1	-27.3	-32.8	48224
6	BALDWIN PARK	181.7	259.5	236.1	232.1	223.0	137.3	-10.2	-79.1	-63.2	76933
7	BELL	104.0	154.7	214.1	115.4	101.0	133.5	-5.5	-30.4	-47.0	36059
8	BELL GARDENS	184.0	272.6	365.3	330.4	297.2	209.5	-12.1	-31.0	-42.5	43089
9	BELLFLOWER	244.8	314.5	255.9	293.0	295.9	164.5	-7.5	-60.0	-72.8	77830
10	BEVERLY HILLS	40.0	43.5	38.8	43.5	55.6	44.2	2.6	-2.0	-12.6	34788
11	BURBANK	103.2	121.8	100.0	86.6	98.6	57.9	-5.1	-62.5	-72.3	105041
12	CALABASAS	20.9	25.2	19.2	21.5	13.7	20.6	1.0	-8.4	-8.8	24325
13	CARSON	156.1	189.2	269.2	269.8	246.8	140.1	-19.7	-26.8	-55.2	92838
14	CERRITOS	163.8	158.8	148.6	161.4	206.3	121.3	2.2	-28.7	-72.5	49867
15	CLAREMONT	49.2	41.1	53.1	81.2	90.0	38.0	0.0	1.9	-11.1	36042
16	COMMERCE	747.2	790.8	1119.4	926.2	1004.9	661.8	-18.1	-68.6	-103.4	13033
17	COMPTON	231.7	371.1	395.2	382.0	384.7	242.0	-15.2	-68.6	-19.4	98224
18	COVINA	190.0	152.7	140.5	176.9	152.5	92.0	-3.6	-17.6	-66.7	48681
19	CUDAHY	188.1	260.7	235.6	147.4	160.5	100.9	-11.4	-59.6	-61.2	24175
20	CULVER CITY	93.4	121.7	121.5	118.0	137.4	92.1	0.4	-13.8	-20.6	39561
21	DIAMOND BAR	71.0	56.3	40.6	59.1	55.0	34.8	1.0	-9.6	-27.4	56665
22	DOWNEY	231.3	330.0	416.1	386.0	352.2	233.1	-24.5	-52.1	-57.9	113595
23	DUARTE	134.3	116.7	111.9	145.6	119.2	69.0	-2.1	-10.2	-20.3	21817
24	EL MONTE	180.3	232.7	235.9	229.1	234.9	167.7	-2.1	-43.5	-76.9	116220
25	EL SEGUNDO	126.6	113.3	135.2	135.1	145.0	141.7	5.1	2.2	-20.7	16990

26	GARDENA	167.6	208.7	202.0	235.5	242.4	149.3	0.6	-27.3	-41.6	60233
27	GLENDALE	75.6	75.5	74.4	72.5	60.6	45.5	-4.3	-39.4	-78.5	197079
28	GLENDORA	76.2	57.0	49.4	65.6	65.8	52.8	3.5	-7.7	-22.2	51292
29	HAWAIIAN GARDENS	224.0	110.6	170.4	164.1	169.8	133.8	0.9	-33.6	-47.6	14490
30	HAWTHORNE	207.9	172.7	204.3	249.8	211.3	177.4	7.5	-20.3	-56.0	86670
31	HERMOSA BEACH	49.6	83.1	56.6	106.1	83.1	53.8	1.5	1.6	-8.2	19873
32	HUNTINGTON PARK	417.7	502.8	579.9	509.3	471.8	336.2	-21.0	-125.9	-166.5	59064
33	INGLEWOOD	173.2	243.1	223.5	261.7	270.2	208.0	13.2	-44.0	-83.4	111997
34	LA CANADA FLINTRIDGE	30.6	30.8	26.2	35.5	25.2	13.0	-1.1	-4.0	-6.9	20627
35	LA HABRA HEIGHTS	65.4	12.7	33.2	16.9	17.3	0.0	-2.3	-4.9	-9.6	5451
36	LA MIRADA	129.0	78.6	129.2	95.5	109.3	50.9	-10.7	-15.4	-46.6	49277
37	LA PUENTE	156.7	151.7	181.9	178.5	145.8	107.9	-5.0	-19.3	-41.8	40583
38	LA VERNE	52.1	44.4	44.1	63.7	70.5	46.9	2.7	3.7	-10.5	32067
39	LAKEWOOD	140.5	191.7	145.1	174.2	166.9	92.8	-4.2	-39.8	-64.1	81382
40	LANCASTER	194.4	119.1	109.1	116.1	118.9	96.8	5.9	-42.0	-87.7	160190
41	LAWNDALE	146.8	152.3	126.7	134.5	136.2	88.2	-1.0	-22.7	-35.3	33340
42	LOMITA	83.7	96.8	80.7	102.2	157.7	79.2	2.6	-1.5	-7.6	20677
43	LONG BEACH	184.6	191.0	211.3	256.0	236.4	147.7	-6.4	-40.3	-158.8	471123
44	LOS ANGELES	180.0	179.4	181.6	178.9	174.8	118.0	-28.4	-308.4	-692.7	3906772
45	LYNWOOD	255.6	354.3	296.2	335.4	367.4	276.1	15.3	-85.7	-51.8	71812
46	MALIBU	55.5	57.5	34.9	67.6	84.1	46.6	2.2	-1.1	-8.7	12912
47	MANHATTAN BEACH	54.8	57.0	41.5	52.5	47.2	47.5	2.9	-5.7	-21.6	35872
48	MAYWOOD	136.4	243.3	214.4	133.0	231.1	120.1	-6.0	-47.9	-34.6	27833
49	MONROVIA	111.1	134.3	95.4	140.1	109.4	62.9	-2.7	-19.0	-29.1	37225
50	MONTEBELLO	213.4	267.0	282.7	313.1	367.8	199.3	-3.6	-23.2	-58.9	63737
51	MONTEREY PARK	187.3	118.1	140.0	165.7	161.1	89.5	-4.7	-10.8	-79.9	61284
52	NORWALK	199.3	222.4	268.6	227.2	249.6	152.1	-15.7	-41.6	-78.0	106838
53	PALMDALE	148.1	124.9	118.0	85.4	110.5	70.6	-6.4	-58.3	-90.5	158210
54	PALOS VERDES ESTATES	11.6	11.0	23.0	26.8	13.8	12.2	-1.5	0.0	-1.1	13668
55	PARAMOUNT	299.5	424.9	382.9	377.5	433.0	235.0	-11.9	-83.8	-84.6	55194
56	PASADENA	87.6	81.0	89.9	82.0	97.3	54.8	-4.3	-31.8	-53.6	140373
57	PICO RIVERA	161.5	209.4	242.8	263.0	247.9	164.6	-4.5	-28.6	-26.6	63970
58	POMONA	229.6	246.7	289.2	335.0	297.7	228.9	5.4	-16.3	-85.6	151899
59	RANCHO PALOS VERDES	22.2	21.9	27.6	27.0	39.9	22.7	0.4	1.0	-2.1	42645
60	REDONDO BEACH	76.1	71.4	52.9	72.1	92.2	59.4	4.8	-6.3	-26.1	68075

61	ROLLING HILLS ESTATES	25.9	14.3	21.9	16.7	40.1	20.3	0.3	1.6	-3.2	8233
62	ROSEMEAD	173.9	159.1	161.8	182.4	141.6	101.4	-4.0	-25.1	-78.8	54748
63	SAN DIMAS	76.5	52.5	51.6	75.5	93.3	53.2	2.6	-4.9	-18.9	33953
64	SAN FERNANDO	160.8	160.5	113.9	171.2	141.7	85.1	0.7	-25.9	-60.5	24362
65	SAN GABRIEL	94.0	57.5	53.4	69.1	65.5	34.7	-1.1	-10.1	-42.5	40409
66	SAN MARINO	15.6	11.7	6.7	13.7	3.5	15.0	1.1	-2.3	-3.8	13371
67	SANTA CLARITA	65.3	71.7	58.9	77.6	57.3	39.3	-2.6	-23.5	-29.0	206930
68	SANTA FE SPRINGS	518.5	450.7	435.6	582.3	670.8	255.8	-6.2	-49.5	-71.7	17254
69	SANTA MONICA	110.0	112.6	92.5	89.2	84.1	63.5	-2.8	-30.7	-70.2	93151
70	SIERRA MADRE	27.3	24.2	16.2	24.7	25.6	15.1	0.3	-2.9	-4.9	11090
71	SIGNAL HILL	225.8	196.8	240.5	355.3	335.5	187.5	1.7	15.1	-19.7	11411
72	SOUTH EL MONTE	257.0	229.5	256.9	248.2	275.6	215.6	3.5	-33.9	-47.8	20465
73	SOUTH GATE	300.1	436.5	552.6	437.5	450.3	288.0	-35.3	-104.6	-102.3	95981
74	SOUTH PASADENA	69.2	98.2	100.0	84.3	92.7	41.1	-5.1	-18.3	-22.8	26041
75	TEMPLE CITY	48.0	83.0	33.5	46.8	42.9	29.5	0.8	-14.6	-14.7	36272
76	TORRANCE	94.7	105.9	91.4	104.5	115.7	58.1	-4.6	-27.9	-67.0	147971
77	WALNUT	72.3	42.6	54.5	49.3	56.0	19.9	-4.6	-12.8	-25.0	30282
78	WEST COVINA	186.7	217.4	212.7	230.2	219.0	131.4	-9.9	-53.5	-81.0	108136
79	WEST HOLLYWOOD	197.3	136.5	152.8	153.0	133.7	81.0	-5.1	-21.1	-75.1	35507
80	WESTLAKE VILLAGE	13.4	26.6	10.7	65.3	33.5	31.6	2.0	3.6	1.4	8452
81	WHITTIER	131.9	123.5	131.5	155.5	138.0	117.6	5.8	-14.1	-43.3	86952

Adjusted larceny rates for cities in Los Angeles County - last 10 years

	City	10 years ago	5 years ago	3 years ago	2 years ago	Last year	This year	1 year change	5 year change	10 year change	Pop
1	AGOURA HILLS	33.7	34.9	36.3	34.7	42.1	56.4	-1.2	-12.9	-5.2	20767
2	ALHAMBRA	56.9	57.5	71.9	71.9	66.7	106.4	-5.5	0.0	-11.6	84931
3	ARCADIA	65.9	84.6	93.9	77.2	88.2	108.8	-13.2	-18.4	-3.1	57950
4	ARTESIA	36.8	41.1	49.1	44.3	50.0	71.6	-2.5	0.4	-5.3	16788
5	AZUSA	70.5	65.2	60.7	71.0	66.4	103.6	1.0	-11.2	-17.9	48224
6	BALDWIN PARK	38.6	40.1	51.4	51.0	44.8	69.2	-6.9	-2.1	-3.6	76933
7	BELL	14.3	31.2	48.7	49.6	43.9	87.1	1.1	14.4	20.3	36059
8	BELL GARDENS	22.1	29.2	32.3	32.7	38.6	58.1	0.8	2.2	-2.6	43089
9	BELLFLOWER	61.5	46.2	51.9	51.6	59.0	80.0	-3.9	-15.9	-33.8	77830
10	BEVERLY HILLS	76.6	106.0	86.8	103.3	122.2	167.1	4.1	1.0	3.7	34788
11	BURBANK	63.3	72.4	81.8	82.5	86.9	139.3	0.8	8.1	7.0	105041
12	CALABASAS	34.0	35.3	39.0	31.9	43.5	48.2	-3.3	-10.1	-3.0	24325
13	CARSON	53.1	61.3	65.1	75.8	63.2	102.5	-4.8	-9.5	-6.2	92838
14	CERRITOS	95.9	102.9	109.2	114.0	114.8	158.3	-7.8	-11.1	-20.9	49867
15	CLAREMONT	53.8	61.7	75.5	78.1	72.5	126.5	0.6	-5.8	-4.7	36042
16	COMMERCE	144.0	180.3	173.4	214.3	187.3	358.5	8.3	7.5	6.4	13033
17	COMPTON	35.3	59.0	54.7	46.5	56.0	104.5	4.3	-6.1	8.7	98224
18	COVINA	100.2	101.0	109.7	99.9	79.7	112.8	-17.1	-29.5	-46.3	48681
19	CUDAHY	29.4	46.3	35.9	41.0	34.1	64.3	0.7	-8.0	-2.7	24175
20	CULVER CITY	72.5	111.1	153.8	168.1	159.0	253.5	-1.0	38.8	54.8	39561
21	DIAMOND BAR	29.0	40.2	37.4	42.2	39.7	53.0	-3.4	-13.6	-3.3	56665
22	DOWNEY	66.9	80.0	80.6	76.2	78.2	107.5	-10.0	-21.6	-3.4	113595
23	DUARTE	55.5	51.8	54.1	66.3	46.5	81.9	-2.6	-6.4	-7.0	21817
24	EL MONTE	46.1	47.0	43.9	42.5	42.5	75.5	0.8	-20.7	-29.9	116220
25	EL SEGUNDO	97.4	116.3	89.0	104.2	95.9	134.8	-2.1	-25.3	-12.5	16990

26	GARDENA	49.9	57.9	58.8	54.3	57.5	97.9	0.2	-6.9	-13.8	60233
27	GLENDALE	42.2	56.4	57.3	51.6	57.7	87.4	-4.6	-22.6	-3.2	197079
28	GLENDORA	62.5	84.9	93.6	90.7	101.8	144.1	-3.4	-5.1	14.2	51292
29	HAWAIIAN GARDENS	77.2	39.1	36.9	31.3	34.7	46.7	-2.0	-17.6	-38.9	14490
30	HAWTHORNE	32.6	51.5	59.1	60.2	73.2	137.9	12.6	28.4	25.8	86670
31	HERMOSA BEACH	64.6	110.2	101.2	113.0	94.0	153.8	-3.4	0.0	0.0	19873
32	HUNTINGTON PARK	76.7	83.7	85.2	78.2	80.6	131.1	-3.0	-30.8	-28.4	59064
33	INGLEWOOD	34.7	58.6	58.4	56.5	61.0	98.0	0.0	-1.9	8.3	111997
34	LA CANADA FLINTRIDGE	37.0	52.5	52.7	39.4	45.0	64.5	-4.3	-10.5	-3.9	20627
35	LA HABRA HEIGHTS	23.5	20.7	31.3	15.1	17.4	41.3	-1.1	-7.5	-8.4	5451
36	LA MIRADA	50.3	32.0	48.5	46.3	50.0	66.3	-4.4	-8.2	-12.2	49277
37	LA PUENTE	30.5	29.6	32.4	28.3	25.6	40.9	-3.1	-12.7	-16.5	40583
38	LA VERNE	66.1	61.7	67.9	91.5	82.4	142.0	6.7	8.5	5.8	32067
39	LAKEWOOD	87.5	73.1	71.0	77.0	79.1	109.9	-3.3	-13.5	-46.4	81382
40	LANCASTER	62.1	50.3	51.6	58.5	60.1	96.5	4.2	-17.0	-2.5	160190
41	LAWNDALE	32.2	26.8	26.2	22.3	24.5	43.3	-1.8	-6.0	-13.9	33340
42	LOMITA	54.1	46.6	44.8	58.2	53.0	81.0	0.9	-1.9	-9.0	20677
43	LONG BEACH	54.7	63.1	69.6	74.3	69.1	109.6	-6.8	3.1	-28.5	471123
44	LOS ANGELES	66.0	61.0	61.8	65.9	67.9	104.4	4.3	-28.8	-225.3	3906772
45	LYNWOOD	32.2	26.6	31.2	32.2	43.2	62.3	3.3	10.8	-5.9	71812
46	MALIBU	52.1	62.0	63.1	81.9	90.2	123.9	2.2	4.5	4.1	12912
47	MANHATTAN BEACH	58.5	79.5	81.7	80.1	82.0	127.5	-3.7	-16.0	-8.8	35872
48	MAYWOOD	22.6	30.1	21.6	22.6	22.5	29.7	-2.8	-10.0	-10.4	27833
49	MONROVIA	74.7	85.8	80.9	87.1	75.5	112.4	-5.3	-22.4	-8.6	37225
50	MONTEBELLO	65.7	51.7	53.8	44.4	40.8	66.9	-7.6	-25.5	-50.9	63737
51	MONTEREY PARK	40.2	34.9	46.2	40.8	49.2	74.5	-1.1	-6.3	-10.3	61284
52	NORWALK	47.1	45.6	48.0	65.0	56.0	81.2	0.3	5.2	-6.2	106838
53	PALMDALE	64.4	56.7	54.7	60.4	58.2	95.4	2.5	-17.5	-35.7	158210
54	PALOS VERDES ESTATES	19.2	14.7	23.2	26.6	30.8	35.2	-1.5	0.1	0.4	13668
55	PARAMOUNT	66.7	53.4	71.7	66.8	74.4	108.3	-3.2	3.1	-16.3	55194
56	PASADENA	79.2	85.8	76.2	72.8	86.8	129.1	1.6	-37.4	-40.7	140373
57	PICO RIVERA	50.5	53.4	69.6	75.3	68.6	89.5	-8.7	7.8	12.7	63970
58	POMONA	59.7	60.6	75.9	91.1	80.9	132.8	2.5	7.4	1.7	151899
59	RANCHO PALOS VERDES	22.0	24.6	36.0	32.8	41.0	46.2	-4.8	1.7	3.6	42645
60	REDONDO BEACH	61.1	69.4	79.4	81.7	79.7	116.3	-5.1	-1.8	1.6	68075

61	ROLLING HILLS ESTATES	43.0	57.1	62.5	49.8	47.1	75.7	-3.1	-9.4	-7.7	8233
62	ROSEMEAD	38.4	42.8	55.2	42.4	53.3	105.8	3.3	-1.4	6.4	54748
63	SAN DIMAS	54.8	66.8	51.3	63.0	64.7	97.8	2.4	-14.3	-11.7	33953
64	SAN FERNANDO	45.9	33.9	50.1	41.5	50.9	76.5	-1.3	2.6	-15.3	24362
65	SAN GABRIEL	44.3	34.9	37.3	38.9	57.8	63.8	0.3	-5.9	-10.1	40409
66	SAN MARINO	27.2	34.8	43.0	37.7	49.7	76.4	0.6	-5.4	6.1	13371
67	SANTA CLARITA	42.2	48.6	43.9	46.1	40.6	57.4	-8.7	-21.0	-7.0	206930
68	SANTA FE SPRINGS	212.0	172.8	225.3	235.1	231.7	374.4	2.0	7.8	1.2	17254
69	SANTA MONICA	95.1	119.7	112.4	131.0	143.4	186.6	0.3	27.7	-3.4	93151
70	SIERRA MADRE	19.8	32.7	38.2	31.1	27.8	42.0	-3.5	-8.5	-1.6	11090
71	SIGNAL HILL	156.0	100.1	124.2	146.6	159.4	245.5	5.3	17.7	-15.5	11411
72	SOUTH EL MONTE	66.4	67.7	40.1	40.8	48.3	129.6	9.7	-8.8	-14.1	20465
73	SOUTH GATE	47.6	45.2	60.1	57.5	68.2	112.8	4.1	23.7	7.6	95981
74	SOUTH PASADENA	52.2	44.3	48.1	48.2	63.2	94.6	2.5	12.1	-5.0	26041
75	TEMPLE CITY	25.2	20.4	25.4	25.2	34.4	52.0	1.8	-4.6	-1.1	36272
76	TORRANCE	57.8	58.9	59.0	55.9	58.7	90.6	-4.5	-19.0	-45.8	147971
77	WALNUT	27.5	39.7	31.7	32.0	32.3	33.5	-4.2	-15.8	-5.2	30282
78	WEST COVINA	86.5	84.9	91.5	89.8	98.8	135.7	-7.6	-18.5	-35.9	108136
79	WEST HOLLYWOOD	97.0	129.6	132.8	154.9	141.4	217.7	1.0	3.6	5.4	35507
80	WESTLAKE VILLAGE	37.9	49.6	66.3	57.2	57.1	103.1	-1.1	-1.1	3.8	8452
81	WHITTIER	79.6	71.4	91.5	91.9	91.6	138.3	-5.6	19.7	-4.2	86952

Orange County: change in specific types of crime types over last 10 years

Adjusted aggravated assault rates for cities in Orange County - last 10 years

	City	10 years ago	5 years ago	3 years ago	2 years ago	Last year	This year	1 year change	5 year change	10 year change	Pop
1	ANAHEIM	93.9	66.1	86.8	90.3	78.9	104.3	-11.2	-4.6	-40.4	346956
2	BREA	31.2	24.0	31.2	51.0	40.2	38.5	-1.3	3.4	2.9	41359
3	BUENA PARK	82.5	49.4	72.5	58.4	69.2	101.4	-1.2	-7.5	-16.7	83414
4	COSTA MESA	39.1	54.5	42.3	50.2	44.8	83.2	5.6	-15.2	-4.7	112709
5	CYPRESS	17.1	34.6	28.2	31.7	26.8	34.8	-2.9	-19.9	-2.6	49370
6	DANA POINT	44.3	32.1	58.8	57.6	67.6	93.1	0.9	15.1	-2.8	34244
7	FOUNTAIN VALLEY	20.0	52.7	41.3	59.9	50.3	69.9	1.8	0.5	10.5	57024
8	FULLERTON	51.4	81.4	52.9	86.0	76.7	80.2	0.7	-6.1	9.4	139895
9	GARDEN GROVE	89.0	74.7	61.4	68.7	76.8	90.5	0.2	-20.1	-56.8	176106
10	HUNTINGTON BEACH	45.8	41.9	55.9	42.2	53.1	75.4	-2.6	-2.2	-6.5	199152
11	IRVINE	13.6	11.5	12.9	13.7	11.7	14.1	-2.7	-1.2	-3.4	242971
12	LA HABRA	75.7	74.6	102.4	63.1	34.6	49.5	-21.7	-32.3	-31.5	61964
13	LA PALMA	8.5	30.9	5.2	26.3	5.7	15.3	0.8	-19.6	-7.1	15977
14	LAGUNA BEACH	30.8	100.3	89.8	77.4	64.2	139.0	0.8	-10.4	6.1	23371
15	LAGUNA HILLS	40.9	25.6	43.1	16.2	55.4	47.4	-3.6	-4.9	-8.6	31035
16	LAGUNA NIGUEL	27.3	19.5	17.5	16.2	28.0	39.6	2.8	2.1	-8.2	65033
17	LAGUNA WOODS	1.9	10.2	7.6	5.1	5.5	11.2	0.0	-1.2	-1.2	16480
18	LAKE FOREST	35.2	37.3	33.8	41.8	38.9	51.5	0.5	3.2	-3.7	79748
19	LOS ALAMITOS	40.4	50.8	21.4	46.5	42.5	41.9	0.9	-4.2	-10.7	11708
20	MISSION VIEJO	28.5	20.4	20.1	18.4	17.0	21.5	-2.1	-9.9	-17.0	97124
21	NEWPORT BEACH	35.9	41.3	35.0	29.8	26.4	49.6	-1.5	-21.6	-6.7	87759
22	ORANGE	34.7	21.4	19.8	20.7	23.0	34.4	1.6	-16.4	-22.1	140767
23	ORANGE HIGHWAY PATROL	...	...	...	...	...	...	...	...	...	.
24	PLACENTIA	61.6	48.1	43.6	59.1	36.7	74.7	2.2	-6.0	-19.6	52513
25	RANCHO SANTA MARGARITA	24.7	11.2	18.8	12.8	7.4	19.8	-2.6	-4.9	-8.3	49558
26	SAN CLEMENTE	29.8	18.9	22.5	29.0	22.2	37.5	0.9	-5.8	-7.7	65397
27	SAN JUAN CAPISTRANO	43.6	49.9	40.1	50.8	56.1	61.1	0.7	-3.1	-1.6	36124
28	SANTA ANA	117.7	82.5	81.4	91.6	81.0	123.0	2.8	-54.3	-72.2	336462

29	SEAL BEACH	41.4	61.5	22.0	18.6	12.8	44.6	1.5	-24.7	-17.9	24727
30	STANTON	74.0	70.0	85.5	57.8	67.3	101.1	-5.5	-14.3	-12.1	38791
31	TUSTIN	75.8	15.9	27.0	36.3	32.8	59.7	4.5	12.6	-39.3	79046
32	VILLA PARK	27.9	0.0	14.1	14.1	45.7	10.2	-1.4	3.3	-3.1	5982
33	WESTMINSTER	79.9	65.8	70.6	84.4	91.9	65.2	-10.6	-4.4	-17.5	92217

Adjusted homicide rates for cities in Orange County - last 10 years

	City	10 years ago	5 years ago	3 years ago	2 years ago	Last year	This year	1 year change	5 year change	10 year change	Pop
1	ANAHEIM	57.3	56.6	103.0	100.7	76.8	137.7	-4.5	9.3	11.5	346956
2	BREA	0.0	54.7	0.0	0.0	118.7	0.0	0.3	9.2	15.4	41359
3	BUENA PARK	72.4	53.1	86.0	28.0	58.3	40.9	-14.9	-19.5	-27.6	83414
4	COSTA MESA	52.2	19.2	84.0	82.1	21.4	0.0	-23.4	16.1	-5.5	112709
5	CYPRESS	40.4	44.8	48.3	0.0	0.0	0.0	-9.4	-25.8	-14.0	49370
6	DANA POINT	53.3	0.0	0.0	0.0	0.0	0.0	0.0	0.0	-18.8	34244
7	FOUNTAIN VALLEY	0.0	0.0	41.7	40.8	0.0	0.0	-8.1	7.6	6.6	57024
8	FULLERTON	14.5	31.9	34.2	0.0	0.0	0.0	-11.8	-43.0	-30.5	139895
9	GARDEN GROVE	114.1	76.4	27.0	13.2	68.7	96.9	13.4	-26.5	-41.7	176106
10	HUNTINGTON BEACH	58.9	10.9	48.6	35.6	24.6	17.1	-13.5	8.5	-21.3	199152
11	IRVINE	22.3	29.4	21.7	21.3	20.4	0.0	-8.2	-15.5	-3.2	242971
12	LA HABRA	0.0	107.2	0.0	74.9	0.0	110.1	15.1	-8.9	-7.9	61964
13	LA PALMA	0.0	135.2	148.3	0.0	0.0	0.0	-15.0	-15.7	0.0	15977
14	LAGUNA BEACH	0.0	87.9	0.0	99.3	0.0	0.0	0.0	0.0	0.1	23371
15	LAGUNA HILLS	59.2	0.0	0.0	74.4	0.0	0.0	0.0	10.3	-9.3	31035
16	LAGUNA NIGUEL	29.6	0.0	0.0	0.0	0.0	52.5	7.4	0.0	-7.8	65033
17	LAGUNA WOODS	0.0	115.8	0.0	0.0	0.0	0.0	0.0	-29.3	0.0	16480
18	LAKE FOREST	0.0	0.0	59.8	0.0	60.8	0.0	-14.6	0.1	-6.8	79748
19	LOS ALAMITOS	0.0	181.0	0.0	0.0	0.0	0.0	0.0	-17.2	0.0	11708
20	MISSION VIEJO	19.9	0.0	0.0	0.0	0.0	175.6	30.0	29.0	10.1	97124
21	NEWPORT BEACH	24.4	0.0	0.0	26.5	55.0	0.0	0.0	12.2	-1.1	87759
22	ORANGE	14.4	30.8	50.8	66.2	68.7	0.0	-16.9	19.4	20.8	140767
23	ORANGE HIGHWAY PATROL	...	...	...	...	...	...	...	...	...	.
24	PLACENTIA	0.0	42.2	45.7	44.7	92.7	65.0	0.1	8.2	20.3	52513
25	RANCHO SANTA MARGARITA	38.8	0.0	0.0	0.0	0.0	0.0	0.0	0.0	-8.9	49558
26	SAN CLEMENTE	66.0	33.6	0.0	0.0	0.0	0.0	0.0	-50.5	-19.3	65397
27	SAN JUAN CAPISTRANO	0.0	0.0	133.5	0.0	0.0	188.9	-1.7	9.5	-9.7	36124
28	SANTA ANA	139.1	155.7	92.5	76.5	94.1	182.5	16.4	-112.3	-62.8	336462
29	SEAL BEACH	78.0	0.0	764.2	0.0	0.0	0.0	-97.2	0.0	-20.1	24727

STANTON	151.0	168.6	60.5	59.1	61.6	175.9	9.3	-28.3	-16.2	38791
TUSTIN	27.8	0.0	30.6	0.0	30.6	0.0	-7.1	-14.8	-11.3	79046
VILLA PARK	315.5	0.0	0.0	0.0	0.0	0.0	0.0	0.0	-21.6	5982
WESTMINSTER	42.6	0.0	77.2	50.3	0.0	74.0	-7.6	6.1	-16.8	92217

Adjusted burglary rates for cities in Orange County - last 10 years

	City	10 years ago	5 years ago	3 years ago	2 years ago	Last year	This year	1 year change	5 year change	10 year change	Pop
1	ANAHEIM	65.4	52.1	51.8	61.3	60.2	83.2	-6.8	-25.5	-62.0	346956
2	BREA	78.3	50.0	63.5	62.5	74.4	91.7	-4.4	5.4	-24.2	41359
3	BUENA PARK	59.7	66.6	47.5	54.6	64.4	90.7	3.0	-20.2	-17.7	83414
4	COSTA MESA	51.4	56.3	58.9	78.1	67.0	112.7	3.5	15.6	17.5	112709
5	CYPRESS	33.7	26.0	38.8	49.2	44.4	61.1	-2.3	-1.9	-6.5	49370
6	DANA POINT	38.2	38.0	37.4	49.7	57.2	39.5	-6.0	3.7	-5.9	34244
7	FOUNTAIN VALLEY	51.4	51.2	61.0	69.4	68.0	76.2	-9.2	-9.6	-1.3	57024
8	FULLERTON	65.9	70.6	58.8	70.5	66.1	82.6	-10.5	-39.6	-29.0	139895
9	GARDEN GROVE	52.7	49.8	51.8	57.2	53.5	81.3	-5.2	-20.2	-18.1	176106
10	HUNTINGTON BEACH	50.2	43.8	48.9	53.9	59.7	71.6	-6.2	1.5	-23.6	199152
11	IRVINE	62.7	26.8	29.8	34.5	36.4	52.5	2.6	9.4	-46.9	242971
12	LA HABRA	55.2	53.6	47.8	54.4	44.1	54.4	-9.2	-29.3	-26.1	61964
13	LA PALMA	69.4	45.4	50.0	70.1	73.9	119.4	4.7	5.1	-3.5	15977
14	LAGUNA BEACH	66.0	57.5	62.5	69.5	55.0	93.0	-4.9	-18.7	-21.7	23371
15	LAGUNA HILLS	45.2	32.1	38.7	36.0	35.5	65.7	-1.3	-12.3	-17.8	31035
16	LAGUNA NIGUEL	25.1	20.4	23.1	38.3	21.6	34.1	-2.0	1.7	-10.1	65033
17	LAGUNA WOODS	5.7	9.9	19.1	15.9	19.5	12.1	-4.6	2.8	2.0	16480
18	LAKE FOREST	33.6	28.5	22.4	37.7	27.9	35.3	-2.8	-6.9	-18.4	79748
19	LOS ALAMITOS	102.1	57.6	86.3	89.8	135.6	108.0	-6.0	13.5	2.5	11708
20	MISSION VIEJO	27.1	28.1	25.5	29.7	24.0	33.6	-4.2	-9.5	-13.3	97124
21	NEWPORT BEACH	86.9	77.0	63.9	67.1	76.3	90.2	-9.9	-30.5	-47.3	87759
22	ORANGE	42.0	37.7	40.3	47.1	49.7	57.7	-6.1	1.2	-14.3	140767
23	ORANGE HIGHWAY PATROL	...	...	...	...	...	...	...	...	...	.
24	PLACENTIA	39.9	45.1	49.6	46.5	49.0	67.1	-6.9	-4.9	-15.3	52513
25	RANCHO SANTA MARGARITA	20.6	17.1	17.0	18.5	23.1	17.5	-4.8	-10.7	-10.5	49558
26	SAN CLEMENTE	34.3	32.1	40.1	35.4	47.2	43.7	-9.7	-5.0	0.3	65397
27	SAN JUAN CAPISTRANO	38.9	34.8	25.3	37.9	47.6	37.4	-2.9	-6.3	-1.1	36124
28	SANTA ANA	41.1	41.1	40.6	40.9	35.5	52.3	-13.7	-28.8	-39.8	336462
29	SEAL BEACH	44.7	66.2	68.0	71.8	55.3	78.9	-8.0	-1.6	5.5	24727

30	STANTON	51.4	38.4	45.0	40.7	51.6	72.6	-3.8	-14.5	-12.8	38791
31	TUSTIN	70.1	34.7	39.7	40.8	39.8	54.1	-6.7	-7.9	-37.6	79046
32	VILLA PARK	54.6	44.3	25.5	48.6	74.2	107.5	5.8	1.8	3.4	5982
33	WESTMINSTER	68.0	54.8	56.3	66.7	67.3	91.6	-3.4	-15.3	-23.0	92217

Adjusted motor vehicle theft rates for cities in Orange County - last 10 years

	City	10 years ago	5 years ago	3 years ago	2 years ago	Last year	This year	1 year change	5 year change	10 year change	Pop
1	ANAHEIM	134.5	105.6	147.0	191.1	229.5	122.8	8.1	53.8	-49.4	346956
2	BREA	103.5	77.7	68.6	55.7	76.6	45.3	-1.4	-18.6	-35.5	41359
3	BUENA PARK	156.3	186.9	185.9	171.3	210.5	111.4	-7.6	-47.4	-35.4	83414
4	COSTA MESA	93.8	84.5	107.2	146.6	124.0	90.8	3.4	0.5	-23.3	112709
5	CYPRESS	60.7	71.6	55.4	59.8	93.2	46.7	1.3	-14.0	-14.4	49370
6	DANA POINT	43.6	45.1	49.0	41.5	33.0	27.3	-2.4	-6.3	-17.9	34244
7	FOUNTAIN VALLEY	68.3	40.5	51.9	86.3	60.6	39.9	0.4	-4.6	-27.7	57024
8	FULLERTON	117.4	102.3	117.3	106.7	121.2	72.9	-5.0	-21.0	-58.0	139895
9	GARDEN GROVE	130.2	107.3	110.6	157.0	144.8	90.4	3.4	-5.5	-75.2	176106
10	HUNTINGTON BEACH	61.2	57.6	58.6	75.4	83.0	50.4	3.8	-3.3	-26.4	199152
11	IRVINE	38.1	26.1	24.5	28.4	29.8	17.3	0.3	-10.7	-20.2	242971
12	LA HABRA	124.1	62.9	81.4	78.5	87.0	44.2	-4.3	-17.4	-51.8	61964
13	LA PALMA	53.4	60.1	65.3	80.3	73.9	39.8	-1.0	-1.7	-8.9	15977
14	LAGUNA BEACH	50.4	31.3	46.6	51.1	52.6	34.3	0.0	0.7	-10.5	23371
15	LAGUNA HILLS	39.2	40.1	39.3	48.5	65.1	35.5	0.9	0.5	-8.6	31035
16	LAGUNA NIGUEL	15.7	13.9	16.8	24.8	21.1	15.9	0.8	-1.7	-7.2	65033
17	LAGUNA WOODS	19.2	22.6	10.9	19.3	28.4	10.1	0.2	-2.1	-4.9	16480
18	LAKE FOREST	32.9	31.8	25.2	36.4	25.6	26.0	2.0	-4.4	-17.7	79748
19	LOS ALAMITOS	90.2	86.9	111.9	93.6	156.7	82.8	-1.9	-5.4	-10.8	11708
20	MISSION VIEJO	19.9	17.5	18.9	21.5	19.7	13.1	-1.8	-9.9	-12.4	97124
21	NEWPORT BEACH	45.0	59.7	41.5	49.8	55.9	39.6	2.4	-9.2	-19.7	87759
22	ORANGE	98.4	64.3	66.7	94.6	91.4	57.9	3.0	-21.8	-54.6	140767
23	ORANGE HIGHWAY PATROL	...	...	...	...	...	...	...	...	...	.
24	PLACENTIA	61.4	57.0	53.3	84.8	72.5	45.8	1.6	-2.0	-10.1	52513
25	RANCHO SANTA MARGARITA	14.0	11.3	16.6	9.3	12.5	10.8	-1.7	-5.0	-9.5	49558
26	SAN CLEMENTE	34.5	32.3	29.2	42.9	38.3	37.3	3.7	1.0	-12.2	65397
27	SAN JUAN CAPISTRANO	45.5	49.5	43.4	47.7	29.1	37.0	1.0	-6.0	-14.0	36124
28	SANTA ANA	216.0	163.0	175.0	217.0	206.6	129.8	1.9	-37.6	-170.2	336462
29	SEAL BEACH	38.5	51.4	54.8	42.5	62.7	46.0	0.7	-7.4	-6.8	24727

30	STANTON	141.2	120.9	115.7	149.6	188.0	119.8	5.5	4.6	-27.4	38791
31	TUSTIN	108.9	68.0	60.2	77.4	67.6	49.1	1.1	-12.8	-40.5	79046
32	VILLA PARK	26.6	6.3	30.4	23.0	0.0	27.9	0.4	1.9	-3.1	5982
33	WESTMINSTER	146.6	94.4	137.9	160.7	172.4	106.9	1.4	3.1	-47.7	92217

Adjusted larceny rates for cities in Orange County - last 10 years

	City	10 years ago	5 years ago	3 years ago	2 years ago	Last year	This year	1 year change	5 year change	10 year change	Pop
1	ANAHEIM	67.2	68.0	77.8	92.5	89.2	121.7	-6.9	31.1	-9.4	346956
2	BREA	110.9	122.0	129.1	118.5	109.3	162.9	-10.2	-22.2	-21.0	41359
3	BUENA PARK	52.9	58.8	67.0	77.8	82.1	127.1	5.3	22.9	17.2	83414
4	COSTA MESA	87.7	94.9	109.4	122.8	115.4	172.1	-5.6	19.8	8.6	112709
5	CYPRESS	52.3	48.3	59.4	71.4	66.4	83.2	-4.4	12.7	-5.6	49370
6	DANA POINT	38.2	59.0	64.3	58.9	59.2	82.0	-6.6	-7.9	-2.4	34244
7	FOUNTAIN VALLEY	63.6	64.2	74.6	85.1	69.5	100.0	-7.6	-7.3	-14.8	57024
8	FULLERTON	83.9	82.8	82.7	94.1	97.2	127.8	-5.4	-4.6	-26.3	139895
9	GARDEN GROVE	59.7	52.9	57.6	68.8	59.8	84.3	-6.6	-7.2	-28.9	176106
10	HUNTINGTON BEACH	55.8	75.7	82.8	101.4	91.6	124.3	-4.1	35.9	48.5	199152
11	IRVINE	51.9	44.8	54.7	54.2	51.2	72.5	-7.5	5.0	3.6	242971
12	LA HABRA	74.7	60.4	74.7	58.0	65.5	98.8	-8.9	-7.4	-28.8	61964
13	LA PALMA	48.6	32.4	47.6	64.5	65.5	66.8	-2.2	8.3	0.2	15977
14	LAGUNA BEACH	56.8	66.2	89.8	77.7	72.2	109.3	-7.2	-2.9	-7.4	23371
15	LAGUNA HILLS	62.9	62.3	68.7	73.2	59.2	76.5	-8.3	-9.9	-17.8	31035
16	LAGUNA NIGUEL	31.5	32.9	36.5	38.0	36.4	48.9	-4.6	-1.9	-18.0	65033
17	LAGUNA WOODS	16.9	18.1	31.4	33.1	28.5	47.4	-1.1	4.5	3.9	16480
18	LAKE FOREST	36.2	39.0	43.3	45.7	36.9	46.4	-8.2	-7.3	-16.4	79748
19	LOS ALAMITOS	77.8	68.3	74.7	97.8	85.8	75.7	-6.0	-2.0	-2.9	11708
20	MISSION VIEJO	36.5	38.9	46.2	44.4	39.5	52.5	-8.3	-11.8	-22.8	97124
21	NEWPORT BEACH	73.5	81.8	87.7	83.7	86.3	121.5	-9.6	-1.7	-14.6	87759
22	ORANGE	65.5	58.4	64.3	66.4	56.4	87.0	-9.6	-22.2	-37.2	140767
23	ORANGE HIGHWAY PATROL	...	...	...	...	...	...	...	...	...	.
24	PLACENTIA	43.1	57.4	54.4	54.9	48.3	71.7	-5.6	-1.2	-2.6	52513
25	RANCHO SANTA MARGARITA	26.5	26.2	26.0	22.2	19.2	22.4	-5.0	-20.9	-17.1	49558
26	SAN CLEMENTE	29.6	41.9	43.6	42.0	42.1	55.7	-5.1	-1.2	-1.3	65397
27	SAN JUAN CAPISTRANO	30.7	45.8	43.8	48.6	40.1	58.6	-3.5	-5.8	-5.9	36124
28	SANTA ANA	55.6	50.2	57.1	65.2	59.1	82.3	-7.1	-7.7	-62.1	336462
29	SEAL BEACH	36.6	57.3	66.6	70.9	64.1	113.0	-1.9	8.2	14.3	24727

30	STANTON	44.6	40.9	44.8	44.2	49.4	80.9	0.7	-1.3	-8.3	38791
31	TUSTIN	66.4	58.7	67.8	75.1	68.8	99.5	-5.7	3.3	-12.2	79046
32	VILLA PARK	64.3	51.4	44.5	47.2	44.4	62.8	-1.0	-12.2	-15.3	5982
33	WESTMINSTER	69.8	78.1	88.8	102.9	88.5	125.0	-8.3	2.9	-6.2	92217

Riverside County: change in specific crime types over last 10 years

Adjusted aggravated assault rates for cities in Riverside County - last 10 years

	City	10 years ago	5 years ago	3 years ago	2 years ago	Last year	This year	1 year change	5 year change	10 year change	Pop
1	BANNING	91.5	150.4	160.0	157.8	136.9	175.7	-9.9	-30.1	-24.4	30699
2	BEAUMONT	91.7	61.4	74.2	88.1	63.2	65.3	-6.1	10.9	6.8	41323
3	BLYTHE	286.3	83.2	107.9	104.2	88.0	162.1	-3.8	-11.4	-108.0	19669
4	CABAZON	...	...	...	...	...	...	...	...	...	.
5	CALIMESA	39.8	69.2	36.3	51.5	50.3	111.6	4.4	5.1	3.1	8238
6	CANYON LAKE	67.8	35.8	73.5	42.3	12.4	55.8	-5.6	-6.3	-13.6	10987
7	CATHEDRAL CITY	117.5	85.6	122.8	98.3	78.7	77.0	-20.9	-30.9	-35.4	53368
8	COACHELLA	239.5	157.6	194.6	183.5	60.8	150.3	-23.5	-52.5	-18.1	43633
9	CORONA	30.5	18.7	22.2	24.0	21.0	29.7	-1.1	-10.9	-16.8	161128
10	DESERT HOT SPRINGS	356.1	326.1	410.9	388.7	339.6	216.1	-52.1	-27.2	3.3	28086
11	ELSINORE	...	...	...	...	...	...	...	...	...	.
12	HEMET	113.0	116.7	112.6	122.8	136.7	186.0	5.4	-8.1	11.2	82412
13	INDIAN WELLS	60.2	7.0	0.0	8.2	43.9	58.8	3.4	7.2	-2.4	5211
14	INDIO	118.1	117.3	157.3	145.8	177.0	227.0	6.6	37.1	-1.9	84540
15	LA QUINTA	76.6	72.9	164.6	108.3	42.9	78.7	-26.6	-66.8	-10.0	39753
16	MORENO VALLEY	83.5	78.6	76.7	72.4	64.3	89.4	-8.1	-52.3	-71.3	202911
17	MURRIETA	24.8	23.6	22.1	15.7	16.0	23.2	-3.6	-10.2	-3.2	108376
18	NORCO	105.3	50.9	27.2	39.1	52.8	54.6	1.4	-14.3	-44.1	26933
19	PALM DESERT	82.8	5.7	27.0	41.1	63.9	113.1	13.6	38.6	-25.0	50971
20	PALM SPRINGS	193.1	124.5	138.4	161.3	134.4	219.4	3.3	-14.6	-55.9	46665
21	PERRIS	167.0	52.1	40.6	81.3	83.0	92.9	8.0	-5.1	-27.9	73223
22	RANCHO MIRAGE	77.2	6.5	28.5	28.3	43.3	85.5	4.8	14.9	-13.8	17926
23	RIVERSIDE	132.6	93.3	105.1	104.3	107.2	151.2	-1.8	-54.7	-91.3	319453
24	SAN JACINTO	154.6	89.3	61.9	71.6	48.7	69.0	-4.5	-31.7	-19.9	46216
25	TEMECULA	67.6	19.1	13.9	13.8	16.2	20.9	0.3	-22.6	-44.1	108308

Adjusted homicide rates for cities in Riverside County - last 10 years

	City	10 years ago	5 years ago	3 years ago	2 years ago	Last year	This year	1 year change	5 year change	10 year change	Pop
1	BANNING	139.7	0.0	311.9	151.4	158.0	111.1	-33.4	41.7	-22.2	30699
2	BEAUMONT	126.3	0.0	125.2	0.0	59.9	0.0	-20.4	-1.6	0.2	41323
3	BLYTHE	175.8	96.7	332.7	108.4	116.8	520.4	-1.6	25.9	1.4	19669
4	CABAZON	...	...	...	...	...	...	...	...	...	.
5	CALIMESA	0.0	0.0	0.0	284.2	0.0	0.0	0.3	0.3	-1.8	8238
6	CANYON LAKE	0.0	0.0	0.0	0.0	0.0	0.0	0.0	0.0	0.0	10987
7	CATHEDRAL CITY	39.3	119.0	180.4	87.5	181.7	63.9	-25.1	-15.1	-26.5	53368
8	COACHELLA	68.0	201.8	56.7	275.1	111.2	391.0	35.9	17.2	38.0	43633
9	CORONA	66.9	110.8	30.3	14.7	135.4	0.0	-10.6	-31.2	-38.0	161128
10	DESERT HOT SPRINGS	319.3	660.6	356.0	496.8	172.5	850.4	31.2	-14.6	82.4	28086
11	ELSINORE	...	...	...	...	...	...	...	...	...	.
12	HEMET	117.2	204.2	146.7	28.5	118.0	414.0	32.1	18.6	46.1	82412
13	INDIAN WELLS	0.0	0.0	0.0	0.0	0.0	654.8	26.0	25.3	21.0	5211
14	INDIO	130.9	118.0	91.1	58.9	30.0	322.9	32.2	12.8	-63.0	84540
15	LA QUINTA	59.3	45.1	61.6	0.0	0.0	85.8	-1.7	-29.3	-44.2	39753
16	MORENO VALLEY	109.2	64.3	83.6	57.9	119.7	185.0	16.3	-14.4	17.8	202911
17	MURRIETA	28.6	0.0	44.6	21.6	22.4	31.5	-6.0	-7.4	8.4	108376
18	NORCO	0.0	0.0	0.0	83.0	87.7	0.0	-1.5	10.7	18.6	26933
19	PALM DESERT	41.8	40.9	95.3	0.0	95.5	66.9	-9.4	-26.7	13.7	50971
20	PALM SPRINGS	168.5	43.5	51.8	150.8	0.0	219.3	17.3	-17.5	-45.7	46665
21	PERRIS	138.7	144.8	101.3	98.2	200.4	0.0	-21.3	-22.6	3.8	73223
22	RANCHO MIRAGE	0.0	0.0	0.0	0.0	0.0	0.0	0.0	-14.6	0.0	17926
23	RIVERSIDE	115.1	105.7	98.8	118.0	76.2	128.2	-4.3	-25.7	-67.2	319453
24	SAN JACINTO	121.3	159.0	208.9	152.0	263.6	147.7	-18.6	58.4	31.8	46216
25	TEMECULA	0.0	20.9	0.0	0.0	67.8	63.0	11.6	-25.9	17.5	108308

Adjusted burglary rates for cities in Riverside County - last 10 years

	City	10 years ago	5 years ago	3 years ago	2 years ago	Last year	This year	1 year change	5 year change	10 year change	Pop
1	BANNING	127.6	94.2	146.4	164.6	171.5	179.1	-16.2	25.7	12.3	30699
2	BEAUMONT	61.8	62.0	72.3	66.4	66.0	91.8	-7.4	4.4	17.8	41323
3	BLYTHE	123.8	130.3	161.4	163.6	159.3	213.1	-19.0	5.0	-31.3	19669
4	CABAZON	...	...	...	...	...	...	...	...	...	.
5	CALIMESA	80.5	76.9	81.5	98.7	79.9	253.0	12.4	10.9	12.2	8238
6	CANYON LAKE	41.6	48.5	39.8	64.0	45.8	36.3	-5.8	-6.2	-1.6	10987
7	CATHEDRAL CITY	158.4	97.0	190.6	155.9	110.8	160.4	-48.2	-7.9	-41.9	53368
8	COACHELLA	128.3	137.4	141.7	132.8	121.7	138.7	-27.0	-34.4	20.5	43633
9	CORONA	71.9	48.2	57.1	72.0	59.2	74.5	-12.0	7.3	-21.8	161128
10	DESERT HOT SPRINGS	364.7	257.8	282.8	269.1	256.9	381.4	-23.3	-45.1	-25.5	28086
11	ELSINORE	...	...	...	...	...	...	...	...	...	.
12	HEMET	153.0	143.5	184.2	170.5	200.2	245.4	-26.8	53.8	40.7	82412
13	INDIAN WELLS	200.5	130.9	117.1	149.1	136.7	170.2	-3.2	-32.2	-22.6	5211
14	INDIO	164.8	124.5	128.0	140.2	145.4	144.0	-17.3	-43.7	-13.6	84540
15	LA QUINTA	170.6	137.8	157.2	184.1	151.3	175.2	-22.3	-50.7	-10.2	39753
16	MORENO VALLEY	113.0	123.1	133.8	133.0	133.4	179.0	-29.4	-41.5	43.9	202911
17	MURRIETA	74.8	53.8	41.5	50.3	39.0	53.6	-8.6	-37.5	-19.5	108376
18	NORCO	100.0	70.9	84.4	77.0	79.8	126.8	-7.8	-20.8	-42.3	26933
19	PALM DESERT	214.6	164.0	151.2	191.3	167.0	243.6	-5.7	-59.2	-32.3	50971
20	PALM SPRINGS	214.2	185.6	205.7	252.7	226.7	377.8	5.7	-32.6	-46.6	46665
21	PERRIS	87.2	114.4	106.2	91.0	99.8	123.3	-19.3	-50.3	22.5	73223
22	RANCHO MIRAGE	203.7	143.0	174.3	208.8	129.0	204.1	-16.0	-25.6	-22.1	17926
23	RIVERSIDE	95.8	80.9	84.5	94.3	92.1	106.3	-27.4	-29.2	-64.2	319453
24	SAN JACINTO	93.4	147.4	141.7	121.4	151.2	229.4	-4.2	13.6	67.4	46216
25	TEMECULA	77.7	68.6	67.5	74.8	98.2	134.3	8.0	-2.4	30.6	108308

Adjusted motor vehicle theft rates for cities in Riverside County - last 10 years

	City	10 years ago	5 years ago	3 years ago	2 years ago	Last year	This year	1 year change	5 year change	10 year change	Pop
1	BANNING	100.0	105.4	128.3	112.3	200.9	139.4	7.4	9.0	-5.9	30699
2	BEAUMONT	123.2	78.5	105.4	106.9	120.8	77.7	1.0	-3.8	3.4	41323
3	BLYTHE	60.3	46.4	42.4	6.4	80.0	37.4	0.1	-7.9	-19.7	19669
4	CABAZON	...	...	...	...	...	...	...	...	...	.
5	CALIMESA	66.1	90.1	123.3	106.8	87.1	81.2	-1.4	-4.6	-7.3	8238
6	CANYON LAKE	52.4	52.7	129.6	113.2	60.3	57.8	-4.3	-5.5	-2.4	10987
7	CATHEDRAL CITY	284.5	137.5	241.5	256.9	268.3	198.6	4.5	12.4	-58.8	53368
8	COACHELLA	285.7	266.3	279.9	373.2	413.4	167.8	-7.0	-29.1	17.4	43633
9	CORONA	133.6	139.4	101.7	150.0	144.2	105.8	11.7	-19.3	-62.1	161128
10	DESERT HOT SPRINGS	297.2	393.3	299.7	252.2	237.9	302.3	12.6	-95.8	0.7	28086
11	ELSINORE	...	...	...	...	...	...	...	...	...	.
12	HEMET	155.9	166.4	217.9	269.7	322.6	198.0	10.6	29.0	30.8	82412
13	INDIAN WELLS	46.1	49.4	17.8	35.7	72.9	12.8	0.0	-5.0	-8.8	5211
14	INDIO	323.3	203.9	214.3	284.9	336.0	183.5	14.5	-5.7	-41.1	84540
15	LA QUINTA	122.0	62.6	58.9	112.3	108.4	47.1	1.1	-13.1	-27.9	39753
16	MORENO VALLEY	163.3	162.2	205.6	205.4	193.5	169.7	8.1	-22.2	-31.6	202911
17	MURRIETA	63.6	54.9	49.5	55.6	90.1	57.7	6.5	-8.0	6.4	108376
18	NORCO	102.2	105.9	120.8	119.9	133.7	98.1	0.3	-1.7	-23.2	26933
19	PALM DESERT	120.6	78.5	104.8	107.9	123.3	61.7	-3.0	-21.6	-33.1	50971
20	PALM SPRINGS	303.8	177.1	293.4	235.6	301.5	149.0	-14.9	-25.0	-84.4	46665
21	PERRIS	265.5	253.4	363.0	307.6	314.8	236.5	-7.8	5.9	9.1	73223
22	RANCHO MIRAGE	133.4	85.4	92.3	84.9	97.9	69.0	0.1	-12.6	-20.3	17926
23	RIVERSIDE	205.1	166.6	185.0	215.3	256.0	161.1	14.2	-2.6	-133.2	319453
24	SAN JACINTO	146.0	175.2	188.9	195.4	251.6	199.6	12.6	8.0	28.7	46216
25	TEMECULA	101.5	81.8	70.2	93.7	106.1	65.1	4.7	-11.7	-20.4	108308

Adjusted larceny rates for cities in Riverside County - last 10 years

	City	10 years ago	5 years ago	3 years ago	2 years ago	Last year	This year	1 year change	5 year change	10 year change	Pop
1	BANNING	44.5	35.2	40.5	37.3	50.1	59.5	-2.6	-7.2	1.5	30699
2	BEAUMONT	64.9	70.0	80.4	126.4	119.3	128.5	1.5	45.8	53.2	41323
3	BLYTHE	98.4	68.5	84.9	104.4	99.7	205.1	5.8	20.7	-25.8	19669
4	CABAZON	...	...	...	...	...	...	...	...	...	.
5	CALIMESA	48.1	56.2	47.3	68.0	61.7	132.2	5.5	3.4	5.6	8238
6	CANYON LAKE	35.8	25.1	66.5	53.7	47.1	62.2	-6.5	5.4	2.0	10987
7	CATHEDRAL CITY	69.2	45.8	61.1	56.0	37.1	69.1	-9.9	-26.1	-36.7	53368
8	COACHELLA	109.0	56.4	104.8	84.2	69.2	113.6	-14.4	-4.4	2.0	43633
9	CORONA	68.7	70.6	66.2	79.7	68.0	111.4	0.7	-12.1	-13.7	161128
10	DESERT HOT SPRINGS	142.5	94.9	117.2	70.2	80.4	113.1	-15.1	-27.8	-30.8	28086
11	ELSINORE	...	...	...	...	...	...	...	...	...	.
12	HEMET	99.5	93.4	106.6	109.2	132.7	178.4	0.9	17.0	24.7	82412
13	INDIAN WELLS	137.4	80.6	90.3	124.9	106.0	112.4	-3.2	-7.0	-8.2	5211
14	INDIO	105.9	64.3	83.8	84.7	78.6	106.4	-5.4	-5.5	3.3	84540
15	LA QUINTA	116.7	83.7	105.5	121.1	121.0	180.3	2.2	6.7	0.3	39753
16	MORENO VALLEY	77.8	64.0	62.8	78.5	75.7	138.5	17.0	17.7	5.0	202911
17	MURRIETA	40.2	34.3	43.7	50.0	50.4	69.9	-1.0	7.3	14.4	108376
18	NORCO	83.5	68.4	63.2	56.0	63.1	114.1	0.1	-23.5	-27.8	26933
19	PALM DESERT	143.5	88.2	130.3	133.9	141.6	224.6	2.6	-9.5	-8.5	50971
20	PALM SPRINGS	153.5	116.4	124.7	109.7	137.1	276.7	16.4	-29.8	-65.5	46665
21	PERRIS	82.8	65.3	62.5	71.8	69.9	100.5	-1.9	8.8	11.3	73223
22	RANCHO MIRAGE	136.8	86.1	113.1	104.9	117.5	199.0	1.6	-20.5	-9.9	17926
23	RIVERSIDE	94.5	85.0	90.6	102.6	103.3	159.8	6.7	6.1	-45.1	319453
24	SAN JACINTO	77.3	72.5	76.0	85.8	112.9	182.2	13.5	29.6	63.2	46216
25	TEMECULA	70.9	63.7	74.5	71.9	84.1	115.7	-2.3	9.8	15.1	108308

San Bernardino County: change in specific crime types over last 10 years

Adjusted aggravated assault rates for cities in San Bernardino County - last 10 years

	City	10 years ago	5 years ago	3 years ago	2 years ago	Last year	This year	1 year change	5 year change	10 year change	Pop
1	ADELANTO	94.4	273.9	142.7	174.0	187.9	257.3	6.6	-27.1	33.7	31213
2	APPLE VALLEY	80.8	98.1	49.6	86.4	71.4	119.5	10.0	-39.6	-6.4	71329
3	BARSTOW	290.9	243.4	221.8	262.1	329.5	401.7	10.2	-51.1	1.5	23349
4	BIG BEAR LAKE	229.1	208.9	179.0	277.2	405.9	416.8	8.8	16.5	11.5	5148
5	CHINO	63.8	36.8	93.2	120.3	112.5	102.2	-8.9	48.8	9.5	81600
6	CHINO HILLS	24.2	36.7	26.2	21.9	27.7	31.1	-2.3	-6.4	-5.3	76972
7	COLTON	72.6	83.9	68.1	74.5	71.4	76.8	-5.6	-26.7	-12.8	53485
8	FONTANA	109.9	98.9	90.6	109.1	107.1	148.7	6.0	-14.4	-20.6	204532
9	GRAND TERRACE	16.6	36.3	40.7	64.6	77.1	49.4	-1.1	0.2	8.0	12405
10	HESPERIA	49.2	75.0	86.5	140.6	132.3	144.3	3.9	41.8	52.4	92592
11	HIGHLAND	61.9	109.4	108.4	150.2	103.3	180.9	3.9	11.3	38.0	54559
12	LOMA LINDA	15.1	42.4	56.2	49.3	95.8	56.7	-4.8	12.8	8.9	23798
13	MONTCLAIR	139.7	98.7	113.6	130.6	114.1	179.1	2.8	7.8	-18.9	38347
14	NEEDLES	159.8	147.2	75.9	92.9	73.6	223.2	6.3	-19.3	-26.7	4944
15	ONTARIO	109.4	83.9	62.5	57.2	66.4	88.2	-2.5	-69.3	-90.8	168278
16	RANCHO CUCAMONGA	31.1	41.5	42.2	46.8	49.5	57.9	-2.5	-15.5	5.7	172694
17	REDLANDS	87.0	61.6	51.1	76.8	73.6	67.2	-2.2	-17.0	-63.3	70295
18	RIALTO	219.7	105.5	103.8	118.4	97.0	114.8	-11.9	-48.8	-141.5	102540
19	SAN BERNARDINO	264.1	211.2	201.1	217.6	219.4	334.3	13.8	-19.2	-111.3	214588
20	TWENTYNINE PALMS	13.0	108.8	96.2	96.5	101.6	113.5	-4.2	-36.8	4.9	25936
21	UPLAND	60.4	...	48.2	40.5	52.2	84.9	3.1	-31.6	-27.0	75790
22	VICTORVILLE	84.6	138.0	134.6	144.1	150.7	206.0	2.6	0.1	65.7	122316
23	YUCAIPA	42.4	67.2	68.4	62.9	59.6	55.7	-9.8	10.0	10.0	52794
24	YUCCA VALLEY	25.8	112.3	126.2	130.5	130.5	153.1	-4.0	-1.1	10.8	21228

Adjusted homicide rates for cities in San Bernardino County - last 10 years

	City	10 years ago	5 years ago	3 years ago	2 years ago	Last year	This year	1 year change	5 year change	10 year change	Pop
1	ADELANTO	571.5	140.6	72.7	71.1	154.7	327.9	21.6	-34.0	-18.9	31213
2	APPLE VALLEY	95.1	29.3	133.6	98.0	101.6	95.7	-15.6	13.7	-20.6	71329
3	BARSTOW	0.0	255.3	203.9	0.0	312.4	146.1	-13.8	-85.3	-13.5	23349
4	BIG BEAR LAKE	647.1	0.0	460.0	449.8	0.0	0.0	-27.5	0.1	-46.2	5148
5	CHINO	0.0	25.0	59.2	29.0	119.5	0.0	-13.0	13.2	10.5	81600
6	CHINO HILLS	51.6	84.9	0.0	0.0	0.0	0.0	0.0	-33.6	-17.0	76972
7	COLTON	301.2	207.9	177.1	0.0	90.3	63.8	-25.3	-108.7	-82.3	53485
8	FONTANA	112.9	66.6	58.9	57.6	118.5	33.4	-13.4	-38.1	-61.0	204532
9	GRAND TERRACE	0.0	172.2	0.0	187.5	0.0	0.0	0.1	-17.9	14.2	12405
10	HESPERIA	0.0	71.3	51.2	150.2	26.0	147.4	12.1	-1.3	32.7	92592
11	HIGHLAND	196.4	285.2	173.9	170.0	132.8	437.8	23.8	-15.5	-16.0	54559
12	LOMA LINDA	94.8	96.5	0.0	97.1	0.0	0.0	0.0	0.0	-21.5	23798
13	MONTCLAIR	219.1	229.5	63.0	0.0	127.6	266.9	19.2	-47.2	0.0	38347
14	NEEDLES	0.0	0.0	476.6	0.0	488.7	0.0	-27.2	0.3	22.8	4944
15	ONTARIO	79.7	61.0	84.5	41.3	129.0	121.7	-1.7	-31.7	-29.7	168278
16	RANCHO CUCAMONGA	50.3	12.0	83.8	54.6	14.0	79.0	-10.2	13.6	-6.7	172694
17	REDLANDS	84.2	60.0	100.7	65.7	68.6	48.5	-15.6	13.7	-1.8	70295
18	RIALTO	252.5	127.5	139.7	91.0	94.0	166.4	-7.4	-107.9	-146.7	102540
19	SAN BERNARDINO	487.6	338.5	329.9	505.5	506.0	683.7	52.0	102.2	-24.1	214588
20	TWENTYNINE PALMS	73.4	0.0	0.0	0.0	186.0	263.1	23.3	47.0	-22.4	25936
21	UPLAND	79.3	...	62.6	0.0	0.0	0.0	-14.2	-39.4	-40.1	75790
22	VICTORVILLE	101.6	180.3	119.5	116.9	178.2	83.7	-17.1	-31.4	16.5	122316
23	YUCAIPA	0.0	166.4	44.9	0.0	0.0	129.3	8.1	-39.0	-8.3	52794
24	YUCCA VALLEY	624.7	101.6	111.5	0.0	340.8	482.2	25.6	49.8	-22.3	21228

Adjusted burglary rates for cities in San Bernardino County - last 10 years

	City	10 years ago	5 years ago	3 years ago	2 years ago	Last year	This year	1 year change	5 year change	10 year change	Pop
1	ADELANTO	131.3	138.3	159.4	160.7	180.1	299.8	3.8	15.8	55.8	31213
2	APPLE VALLEY	102.6	92.7	122.4	129.0	123.4	178.1	-12.0	19.5	12.0	71329
3	BARSTOW	146.9	144.7	150.6	150.4	209.4	311.5	9.4	-48.4	5.2	23349
4	BIG BEAR LAKE	168.0	290.1	189.5	320.0	220.6	443.7	9.3	-10.2	-24.8	5148
5	CHINO	72.7	77.1	83.9	92.7	94.6	113.6	-11.6	-17.7	7.9	81600
6	CHINO HILLS	39.6	40.4	43.6	60.1	60.3	75.5	-1.4	12.0	17.0	76972
7	COLTON	110.4	103.3	105.6	129.6	146.8	158.0	-8.1	11.2	-3.7	53485
8	FONTANA	54.3	66.9	65.6	72.0	63.2	74.4	-22.3	-23.8	10.0	204532
9	GRAND TERRACE	63.4	59.7	79.0	112.1	91.8	94.7	-6.2	6.6	9.5	12405
10	HESPERIA	72.7	64.3	91.5	130.7	138.2	196.6	12.4	91.9	75.3	92592
11	HIGHLAND	73.6	98.7	129.3	152.2	129.9	171.1	-16.1	44.3	50.9	54559
12	LOMA LINDA	116.1	79.6	76.5	95.6	103.2	159.3	4.7	15.1	0.5	23798
13	MONTCLAIR	85.7	81.6	74.4	83.8	112.3	144.0	4.3	-13.8	-11.8	38347
14	NEEDLES	138.0	159.0	216.7	254.6	262.9	358.8	-2.1	30.7	19.0	4944
15	ONTARIO	66.6	68.4	70.7	82.9	72.7	102.8	-11.0	-18.7	-31.2	168278
16	RANCHO CUCAMONGA	60.1	58.5	87.7	113.5	117.5	173.1	9.4	113.0	95.0	172694
17	REDLANDS	87.7	108.2	95.4	113.7	126.8	161.5	-3.6	-3.3	16.9	70295
18	RIALTO	77.1	96.8	116.3	116.3	114.7	132.6	-29.8	10.9	31.8	102540
19	SAN BERNARDINO	148.0	141.3	138.8	172.0	183.8	244.9	-1.8	64.2	16.7	214588
20	TWENTYNINE PALMS	66.6	74.4	112.9	100.7	87.0	126.5	-15.9	-17.9	-10.2	25936
21	UPLAND	77.0	...	86.1	110.3	114.7	159.2	2.4	16.1	31.0	75790
22	VICTORVILLE	118.0	128.5	144.8	203.7	176.9	316.7	26.8	72.9	160.1	122316
23	YUCAIPA	50.5	58.4	63.7	67.8	73.5	133.2	6.0	12.1	22.5	52794
24	YUCCA VALLEY	79.5	108.0	88.9	117.9	97.9	172.4	2.6	-6.2	7.3	21228

Adjusted motor vehicle theft rates for cities in San Bernardino County - last 10 years

	City	10 years ago	5 years ago	3 years ago	2 years ago	Last year	This year	1 year change	5 year change	10 year change	Pop
1	ADELANTO	103.2	158.7	155.7	206.7	201.2	118.9	0.5	6.9	10.7	31213
2	APPLE VALLEY	127.5	106.1	137.3	131.1	147.7	100.8	-1.7	-3.9	-27.8	71329
3	BARSTOW	226.6	273.7	271.2	362.9	207.8	209.0	1.6	-40.9	-34.2	23349
4	BIG BEAR LAKE	101.3	90.7	149.6	160.1	110.0	116.9	0.3	0.1	-9.8	5148
5	CHINO	138.1	103.4	113.8	134.7	161.8	113.5	8.4	-8.0	-53.1	81600
6	CHINO HILLS	49.0	53.8	53.1	38.8	53.3	36.0	-1.1	-11.7	-23.6	76972
7	COLTON	273.8	204.7	227.0	303.0	340.7	189.4	4.4	-6.0	-70.9	53485
8	FONTANA	213.3	177.7	176.4	229.0	231.5	136.1	2.8	-33.2	-75.7	204532
9	GRAND TERRACE	131.5	122.4	124.7	155.7	225.0	132.0	4.1	3.9	-13.6	12405
10	HESPERIA	152.5	122.4	195.9	198.0	208.2	135.4	-4.8	13.7	-1.9	92592
11	HIGHLAND	180.1	195.5	216.2	250.5	307.3	198.5	8.2	9.0	-16.4	54559
12	LOMA LINDA	173.5	223.0	159.5	295.7	304.3	247.2	18.6	19.3	-11.5	23798
13	MONTCLAIR	312.0	388.4	365.0	453.0	465.4	251.1	-2.5	-8.1	-48.1	38347
14	NEEDLES	91.3	248.4	209.7	248.8	305.9	142.0	-1.1	1.9	3.5	4944
15	ONTARIO	282.0	206.5	232.2	266.6	305.9	176.2	1.1	-36.5	-186.5	168278
16	RANCHO CUCAMONGA	117.7	97.7	96.5	128.3	130.8	79.8	3.2	-6.2	-51.9	172694
17	REDLANDS	145.7	157.4	208.2	259.8	246.8	171.2	3.8	12.6	-26.1	70295
18	RIALTO	276.4	253.1	231.6	393.9	354.5	213.5	12.0	4.5	-72.9	102540
19	SAN BERNARDINO	381.3	398.7	348.4	576.5	591.9	383.9	53.4	63.5	-83.7	214588
20	TWENTYNINE PALMS	62.7	55.1	97.0	76.8	74.6	45.1	-5.9	-12.1	-14.5	25936
21	UPLAND	153.8	...	210.3	221.6	248.7	174.2	4.6	14.7	-21.7	75790
22	VICTORVILLE	220.8	149.6	185.2	249.3	246.8	165.1	9.4	15.1	-3.2	122316
23	YUCAIPA	62.6	105.7	86.0	99.1	116.7	62.7	-1.9	-12.3	-5.5	52794
24	YUCCA VALLEY	70.2	97.5	138.7	142.3	120.0	127.6	3.2	-11.3	4.7	21228

Adjusted larceny rates for cities in San Bernardino County - last 10 years

	City	10 years ago	5 years ago	3 years ago	2 years ago	Last year	This year	1 year change	5 year change	10 year change	Pop
1	ADELANTO	35.3	44.1	50.1	53.0	56.4	61.8	-5.7	-2.9	14.1	31213
2	APPLE VALLEY	66.6	56.8	66.8	62.6	51.5	91.2	-6.0	-16.3	-28.3	71329
3	BARSTOW	83.1	69.6	78.9	77.1	72.3	98.8	-6.8	-31.2	-32.8	23349
4	BIG BEAR LAKE	120.0	136.9	149.5	150.0	115.8	205.7	-4.4	-16.7	-25.6	5148
5	CHINO	76.4	65.0	75.4	75.0	73.2	103.2	-7.7	-22.5	-14.4	81600
6	CHINO HILLS	31.9	41.2	36.6	32.0	37.8	66.8	1.5	-12.0	-8.6	76972
7	COLTON	74.9	79.5	71.0	87.2	90.1	125.1	1.4	-2.9	-18.0	53485
8	FONTANA	31.8	52.2	53.9	53.9	51.5	80.5	-5.4	-1.0	35.7	204532
9	GRAND TERRACE	44.7	43.0	46.3	50.8	54.7	88.4	1.3	2.7	-7.5	12405
10	HESPERIA	46.3	41.7	57.5	58.2	53.7	89.8	-3.5	1.9	5.3	92592
11	HIGHLAND	53.3	45.1	53.0	57.4	45.7	77.7	-3.1	-3.1	-20.3	54559
12	LOMA LINDA	64.1	65.6	57.7	56.9	80.2	108.0	1.9	0.5	-12.0	23798
13	MONTCLAIR	148.8	164.2	140.0	131.9	120.4	189.8	-8.1	-71.1	-38.4	38347
14	NEEDLES	75.6	102.8	81.5	82.3	84.3	95.7	-4.9	-16.6	-16.6	4944
15	ONTARIO	84.7	75.7	81.8	81.5	72.7	133.3	-3.9	-28.2	-76.3	168278
16	RANCHO CUCAMONGA	63.4	56.6	63.2	65.0	54.1	83.0	-11.6	-26.9	-32.9	172694
17	REDLANDS	70.5	89.7	112.7	127.8	137.7	210.0	5.5	32.4	29.7	70295
18	RIALTO	58.2	57.2	67.4	80.3	52.9	64.9	-17.1	23.7	-13.8	102540
19	SAN BERNARDINO	98.6	97.7	92.9	105.3	88.8	154.2	-2.8	-31.9	-76.8	214588
20	TWENTYNINE PALMS	34.6	37.3	41.9	39.7	29.0	34.2	-7.7	-25.4	-23.7	25936
21	UPLAND	100.2	...	80.3	79.8	77.9	121.5	-4.0	-45.0	-49.2	75790
22	VICTORVILLE	120.5	77.4	79.0	75.7	80.3	124.2	-3.2	-18.3	-25.3	122316
23	YUCAIPA	43.8	51.5	45.7	48.2	48.1	80.0	0.9	-1.3	-8.9	52794
24	YUCCA VALLEY	55.8	64.7	75.2	65.0	52.1	101.6	-4.0	-10.4	-10.7	21228

San Diego County: change in specific crime types over last 10 years

Adjusted aggravated assault rates for cities in San Diego County - last 10 years

	City	10 years ago	5 years ago	3 years ago	2 years ago	Last year	This year	1 year change	5 year change	10 year change	Pop
1	CARSLBAD	82.2	76.4	62.0	70.7	62.8	79.2	-3.7	-13.0	-7.2	112297
2	CHULA VISTA	80.8	59.2	66.5	52.5	56.2	82.8	-5.4	-29.9	-42.6	259894
3	CORONADO	22.7	36.3	28.1	30.3	9.8	36.7	-1.5	-3.5	-4.1	23385
4	DEL MAR	60.7	116.5	127.6	127.8	127.0	199.4	0.6	6.2	7.7	4305
5	EL CAJON	125.1	81.8	128.1	79.0	94.3	100.8	-23.9	-33.9	-56.9	102838
6	ENCINITAS	53.1	75.8	70.7	78.4	70.9	69.1	-7.5	-8.7	-6.5	62071
7	ESCONDIDO	112.3	90.1	81.4	107.8	106.9	126.4	2.8	2.4	-18.8	149839
8	IMPERIAL BEACH	165.2	218.3	189.2	167.9	169.8	191.3	-11.0	-18.3	-12.4	27234
9	LAMESA	72.9	69.2	87.3	88.2	84.6	128.8	0.5	8.7	6.9	59005
10	LEMON GROVE	155.5	177.6	166.1	124.4	157.9	200.2	-6.5	-13.4	-9.8	26332
11	NATIONAL CITY	151.0	135.2	154.7	128.7	125.6	146.8	-16.6	-44.7	-78.7	60130
12	POWAY	41.8	66.7	58.9	52.2	60.6	67.7	-4.8	-12.8	-4.5	49786
13	SAN DIEGO	124.8	103.4	104.1	114.6	117.5	156.5	8.3	-29.5	-141.9	1368690
14	SAN DIEGO HIGHWAY PATROL	...	...	...	...	...	...	...	...	...	.
15	SAN MARCOS	89.8	63.1	75.1	76.7	68.8	99.3	-1.7	-3.3	-3.7	90799
16	SANTEE	66.3	84.5	65.0	86.6	97.4	104.8	2.6	-4.6	4.7	56737
17	SOLANA BEACH	49.3	57.9	63.5	60.4	72.0	64.4	-3.4	-7.8	3.1	13321

Adjusted homicide rates for cities in San Diego County - last 10 years

	City	10 years ago	5 years ago	3 years ago	2 years ago	Last year	This year	1 year change	5 year change	10 year change	Pop
1	CARSLBAD	43.6	107.2	87.7	42.9	21.8	30.4	-18.7	-27.5	-14.7	112297
2	CHULA VISTA	143.6	37.6	56.8	74.0	18.9	91.9	3.6	-4.9	-30.0	259894
3	CORONADO	0.0	0.0	0.0	358.6	0.0	0.0	0.4	32.9	37.5	23385
4	DEL MAR	0.0	0.0	0.0	0.0	0.0	0.0	0.0	0.0	0.0	4305
5	EL CAJON	140.2	45.7	46.4	45.4	47.3	132.7	11.7	5.5	-34.9	102838
6	ENCINITAS	63.2	0.0	0.0	37.9	39.2	0.0	0.2	14.7	0.2	62071
7	ESCONDIDO	42.0	61.5	48.1	78.4	97.3	68.3	0.1	9.2	8.5	149839
8	IMPERIAL BEACH	70.2	159.5	0.0	171.6	89.3	0.0	0.3	11.3	19.3	27234
9	LAMESA	0.0	0.0	40.5	79.1	41.2	0.0	-8.4	22.4	-6.3	59005
10	LEMON GROVE	76.4	0.0	91.2	89.2	92.1	129.6	-1.9	22.2	9.8	26332
11	NATIONAL CITY	163.4	71.3	39.4	154.4	40.4	113.5	7.9	-6.8	-74.0	60130
12	POWAY	0.0	0.0	0.0	0.0	0.0	0.0	0.0	0.0	-15.9	49786
13	SAN DIEGO	93.3	65.9	67.4	81.2	69.7	79.8	-10.9	-62.7	-73.0	1368690
14	SAN DIEGO HIGHWAY PATROL	...	...	...	...	...	...	...	...	...	.
15	SAN MARCOS	29.7	51.4	0.0	53.9	0.0	75.2	12.8	-6.4	-6.6	90799
16	SANTEE	36.0	0.0	43.2	84.6	0.0	120.3	7.8	23.1	20.0	56737
17	SOLANA BEACH	0.0	0.0	0.0	0.0	0.0	0.0	0.0	0.0	0.0	13321

Adjusted burglary rates for cities in San Diego County - last 10 years

	City	10 years ago	5 years ago	3 years ago	2 years ago	Last year	This year	1 year change	5 year change	10 year change	Pop
1	CARSLBAD	59.5	54.4	54.9	60.6	70.0	65.4	-11.2	-10.9	-3.3	112297
2	CHULA VISTA	67.6	48.7	40.9	48.8	56.1	52.3	-10.4	-24.4	-38.2	259894
3	CORONADO	55.0	34.7	34.0	79.6	36.2	55.9	-1.6	6.3	-10.7	23385
4	DEL MAR	74.1	102.5	86.1	166.7	116.8	154.5	0.3	-7.1	-16.8	4305
5	EL CAJON	97.4	63.3	74.9	63.7	71.2	107.0	-9.2	-13.5	-73.3	102838
6	ENCINITAS	53.7	55.3	46.1	62.8	61.9	64.7	-5.8	-14.7	-24.5	62071
7	ESCONDIDO	65.6	68.1	47.8	68.2	71.1	74.0	-4.1	-34.5	-44.7	149839
8	IMPERIAL BEACH	98.9	56.7	55.8	59.6	68.2	61.9	-7.2	-20.0	-46.0	27234
9	LAMESA	81.9	78.0	66.7	79.1	89.2	102.2	-4.3	-8.3	-13.2	59005
10	LEMON GROVE	106.3	83.1	51.2	43.1	67.6	119.6	5.9	-26.0	-53.1	26332
11	NATIONAL CITY	76.1	62.5	63.2	80.4	70.7	87.8	-7.7	-15.4	-27.8	60130
12	POWAY	43.9	41.5	42.1	36.8	50.7	43.7	-8.1	-19.9	-28.4	49786
13	SAN DIEGO	65.6	61.1	55.4	58.0	69.4	82.9	-16.4	-111.3	-114.6	1368690
14	SAN DIEGO HIGHWAY PATROL	...	...	...	...	...	...	...	...	...	.
15	SAN MARCOS	61.3	44.8	52.8	56.1	50.2	59.1	-10.8	-17.6	-27.2	90799
16	SANTEE	51.1	43.0	47.2	44.0	44.8	42.6	-11.2	-17.1	-34.2	56737
17	SOLANA BEACH	63.0	45.0	65.3	78.9	103.5	91.6	-3.0	-3.3	-12.4	13321

Adjusted motor vehicle theft rates for cities in San Diego County - last 10 years

	City	10 years ago	5 years ago	3 years ago	2 years ago	Last year	This year	1 year change	5 year change	10 year change	Pop
1	CARSLBAD	60.4	51.5	53.3	63.2	52.9	38.1	0.1	-14.2	-25.6	112297
2	CHULA VISTA	235.4	217.5	160.1	183.4	144.3	105.5	-4.4	-186.6	-166.1	259894
3	CORONADO	84.9	65.1	69.7	47.3	56.9	58.6	1.1	-14.9	-19.7	23385
4	DEL MAR	139.2	134.9	159.2	139.5	120.9	38.8	-5.2	-18.3	-34.6	4305
5	EL CAJON	262.7	227.3	187.4	176.9	213.5	103.4	-10.1	-137.4	-149.2	102838
6	ENCINITAS	62.7	71.8	69.0	57.0	54.5	45.8	-1.0	-13.1	-37.0	62071
7	ESCONDIDO	265.6	190.9	152.5	235.2	244.8	118.7	2.9	-47.0	-84.9	149839
8	IMPERIAL BEACH	171.5	273.5	203.0	149.3	176.4	122.8	-4.1	-75.9	-43.8	27234
9	LAMESA	224.4	164.1	176.5	157.3	187.8	95.7	-8.6	-59.9	-85.3	59005
10	LEMON GROVE	209.7	170.5	179.7	178.1	198.3	97.8	-6.9	-38.5	-56.4	26332
11	NATIONAL CITY	354.1	357.4	352.8	310.6	328.1	231.8	-6.1	-121.0	-146.9	60130
12	POWAY	45.7	55.2	36.0	30.8	42.9	21.5	-1.0	-20.2	-21.6	49786
13	SAN DIEGO	234.8	214.0	212.4	225.8	214.6	122.3	-33.7	-357.7	-390.0	1368690
14	SAN DIEGO HIGHWAY PATROL	...	...	...	...	...	...	...	...	...	.
15	SAN MARCOS	108.9	94.9	83.3	122.0	91.4	70.0	4.2	-20.6	-16.4	90799
16	SANTEE	88.4	80.7	88.5	110.4	90.2	39.5	-6.8	-34.4	-30.7	56737
17	SOLANA BEACH	93.6	64.5	58.4	83.3	74.8	27.6	-2.4	-11.8	-18.2	13321

Adjusted larceny rates for cities in San Diego County - last 10 years

	City	10 years ago	5 years ago	3 years ago	2 years ago	Last year	This year	1 year change	5 year change	10 year change	Pop
1	CARSLBAD	59.1	55.1	57.3	61.5	61.4	85.1	-3.4	-12.3	-4.0	112297
2	CHULA VISTA	70.1	55.4	59.6	57.2	65.5	89.3	-4.7	-6.8	-30.5	259894
3	CORONADO	66.9	76.0	66.8	86.0	95.8	142.9	5.5	10.4	12.1	23385
4	DEL MAR	110.9	129.4	142.3	153.2	147.7	178.0	-5.7	-1.6	-3.3	4305
5	EL CAJON	86.5	69.0	63.6	68.0	82.3	105.0	0.1	-22.7	-52.4	102838
6	ENCINITAS	46.4	46.1	53.2	69.1	57.9	77.7	-3.5	8.9	-5.7	62071
7	ESCONDIDO	84.7	71.4	65.7	72.8	78.7	100.0	-4.5	-9.1	-47.5	149839
8	IMPERIAL BEACH	58.8	36.6	32.2	43.9	39.9	66.2	2.4	-6.4	-21.9	27234
9	LAMESA	82.4	88.8	76.6	91.6	111.6	145.5	5.2	-10.6	-4.1	59005
10	LEMON GROVE	63.6	34.1	36.0	43.4	50.4	84.7	4.4	5.2	-16.5	26332
11	NATIONAL CITY	92.7	72.5	78.3	82.5	94.2	116.7	-4.7	11.5	-28.8	60130
12	POWAY	39.9	37.8	37.9	36.0	34.4	46.2	-4.0	-17.9	-18.1	49786
13	SAN DIEGO	69.5	56.1	59.4	65.0	67.4	91.6	-6.5	-64.8	-120.4	1368690
14	SAN DIEGO HIGHWAY PATROL	...	...	...	...	...	...	...	...	...	.
15	SAN MARCOS	46.0	44.8	47.5	47.9	50.2	70.7	-1.5	-1.3	8.8	90799
16	SANTEE	52.2	51.8	54.7	65.8	75.1	81.8	-2.4	7.1	-1.5	56737
17	SOLANA BEACH	56.3	51.7	53.9	72.3	64.3	68.8	-3.5	2.6	-4.5	13321

Ventura County: change in specific crime types over last 10 years

Adjusted aggravated assault rates for cities in Ventura County - last 10 years

	City	10 years ago	5 years ago	3 years ago	2 years ago	Last year	This year	1 year change	5 year change	10 year change	Pop
1	CAMARILLO	41.3	25.5	31.3	22.1	28.8	34.2	-3.5	-8.9	-17.2	66272
2	FILLMORE	76.7	43.9	35.4	49.3	62.7	168.2	11.7	-2.0	-23.6	15311
3	MOORPARK	28.8	31.1	19.0	34.6	34.8	34.7	1.0	-2.5	-1.9	35299
4	OJAI	33.7	52.5	93.0	66.1	41.9	56.4	-6.3	-1.5	-6.3	7607
5	OXNARD	67.1	69.2	64.2	58.6	66.8	114.4	7.7	-8.5	-22.9	204159
6	PORT HUENEME CITY	97.3	86.4	63.9	87.1	84.9	151.6	7.4	-10.8	-2.9	22247
7	SANTA PAULA	47.9	82.9	107.2	81.3	94.8	123.6	-5.2	-2.5	8.5	30269
8	SIMI VALLEY	36.9	28.1	21.7	31.4	32.0	43.1	3.2	-3.0	-7.4	126604
9	THOUSAND OAKS	30.7	30.6	29.7	28.6	31.7	38.0	-2.3	-4.8	-12.0	129175
10	VENTURA	46.6	78.4	65.2	56.0	57.0	80.8	-4.4	-31.6	-3.3	109246

Adjusted homicide rates for cities in Ventura County - last 10 years

	City	10 years ago	5 years ago	3 years ago	2 years ago	Last year	This year	1 year change	5 year change	10 year change	Pop
1	CAMARILLO	0.0	0.0	70.8	0.0	0.0	0.0	-15.4	-15.9	-13.7	66272
2	FILLMORE	127.5	0.0	0.0	302.3	0.0	0.0	0.2	14.7	-13.3	15311
3	MOORPARK	54.2	0.0	0.0	0.0	0.0	0.0	0.0	0.0	-9.6	35299
4	OJAI	0.0	0.0	0.0	0.0	0.0	0.0	0.0	0.0	0.0	7607
5	OXNARD	189.6	146.6	93.3	103.1	178.4	183.8	12.8	-4.4	-53.6	204159
6	PORT HUENEME CITY	87.2	98.5	0.0	0.0	110.0	306.7	25.3	-12.3	10.9	22247
7	SANTA PAULA	66.0	0.0	78.7	77.3	479.5	338.2	21.7	93.4	10.0	30269
8	SIMI VALLEY	48.8	34.8	0.0	54.8	57.3	0.0	0.1	-10.0	4.3	126604
9	THOUSAND OAKS	0.0	34.1	18.2	0.0	0.0	26.4	0.0	-25.1	-1.9	129175
10	VENTURA	54.9	101.5	21.7	21.3	133.6	31.2	0.4	0.3	0.2	109246

Adjusted burglary rates for cities in Ventura County - last 10 years

	City	10 years ago	5 years ago	3 years ago	2 years ago	Last year	This year	1 year change	5 year change	10 year change	Pop
1	CAMARILLO	52.5	31.3	30.3	27.5	45.6	51.5	-1.4	-10.4	-16.6	66272
2	FILLMORE	54.8	40.3	28.8	23.2	25.2	44.9	-1.2	-15.2	-19.0	15311
3	MOORPARK	32.7	38.7	29.8	28.9	28.4	22.6	-7.2	-25.1	-4.2	35299
4	OJAI	72.5	58.8	53.0	41.5	29.1	58.3	-4.3	-16.9	-20.9	7607
5	OXNARD	56.8	45.1	36.0	55.3	70.8	127.3	35.3	29.9	8.9	204159
6	PORT HUENEME CITY	75.0	50.4	52.3	63.6	75.3	95.7	1.4	8.0	-9.6	22247
7	SANTA PAULA	60.7	47.9	43.8	45.3	50.3	54.2	-5.3	-16.8	-39.7	30269
8	SIMI VALLEY	49.7	37.1	31.2	41.4	40.2	61.0	2.6	-9.8	-17.0	126604
9	THOUSAND OAKS	30.5	31.4	31.1	28.3	33.3	61.3	2.8	-9.4	-8.0	129175
10	VENTURA	81.1	71.0	76.2	94.4	101.4	134.6	1.4	12.9	4.5	109246

Adjusted motor vehicle theft rates for cities in Ventura County - last 10 years

	City	10 years ago	5 years ago	3 years ago	2 years ago	Last year	This year	1 year change	5 year change	10 year change	Pop
1	CAMARILLO	41.0	32.3	31.8	33.7	54.1	28.2	1.1	0.0	-8.9	66272
2	FILLMORE	35.3	32.1	91.3	68.8	62.0	34.9	-4.3	-1.8	-2.6	15311
3	MOORPARK	19.6	22.4	26.9	32.6	34.8	14.2	-1.0	-2.2	-5.9	35299
4	OJAI	22.9	9.7	17.8	30.1	49.7	26.4	1.1	1.4	-1.7	7607
5	OXNARD	131.7	91.0	80.1	123.7	154.5	120.4	26.1	27.5	-16.9	204159
6	PORT HUENEME CITY	100.8	68.3	67.1	109.5	90.4	87.2	5.5	-2.3	-13.9	22247
7	SANTA PAULA	58.8	95.8	78.3	99.4	117.2	57.4	-1.9	-4.8	-2.4	30269
8	SIMI VALLEY	39.2	35.2	37.3	44.8	49.3	24.8	-1.1	-11.5	-16.5	126604
9	THOUSAND OAKS	34.5	25.5	20.9	31.9	33.3	24.3	2.9	-1.0	-15.4	129175
10	VENTURA	92.3	63.9	80.9	118.8	112.0	64.3	1.8	-1.7	-22.8	109246

Adjusted larceny rates for cities in Ventura County - last 10 years

	City	10 years ago	5 years ago	3 years ago	2 years ago	Last year	This year	1 year change	5 year change	10 year change	Pop
1	CAMARILLO	43.0	46.5	45.4	52.3	60.7	85.6	2.5	2.5	1.8	66272
2	FILLMORE	38.1	46.0	48.0	43.9	33.0	36.8	-6.3	-18.6	-9.7	15311
3	MOORPARK	23.6	39.0	33.3	29.5	42.2	48.1	-2.4	-19.2	4.4	35299
4	OJAI	66.4	82.6	80.0	79.3	49.9	92.8	-4.1	-18.7	-15.8	7607
5	OXNARD	59.6	63.9	56.8	60.2	80.2	164.7	34.4	34.4	18.5	204159
6	PORT HUENEME CITY	46.5	42.5	49.3	62.9	54.2	65.2	-3.7	6.0	-5.9	22247
7	SANTA PAULA	53.4	64.3	47.7	64.0	56.1	79.7	0.0	-20.6	-4.0	30269
8	SIMI VALLEY	44.1	50.7	45.1	49.9	46.2	69.8	-3.7	-20.7	-1.6	126604
9	THOUSAND OAKS	36.7	45.8	48.8	51.6	44.8	66.8	-6.1	-7.3	-4.2	129175
10	VENTURA	92.7	89.4	101.7	118.1	132.2	205.9	13.9	36.5	16.3	109246

NOTES

School of Social Ecology

Discover · Engage · Transform

The School of Social Ecology is dedicated to interdisciplinary, problem-driven scholarship, teaching, and outreach in the public's interest. Social Ecology's unique focus and expertise has made it a national leader in applying basic theory and empirical research to address complex societal problems. Since 1970, Social Ecology has grown from a few dozen students to more than 2,500, with over 20,000 graduates working in fields as diverse as health care, human services, planning, education, law and public policy. The School is home to three highly ranked departments - Criminology, Law and Society; Planning, Policy and Design; and Psychology and Social Behavior - that share a commitment to research that understands human behavior in larger social and institutional contexts, moves beyond traditional disciplinary boundaries, and reaches a diverse and broad audience.

UC Irvine School of Social Ecology
5300 Social & Behavioral Sciences Gateway, Irvine, CA 92697
www.socialecology.uci.edu · secomm@uci.edu